

NOTICE!!

These documents have been scanned!

Do not place un-scanned documents beneath this notice!

Do not remove this notice from this file!

GPO Jacket No. 560-102
Print Order 61540
Rise Business Services, LLC
Job=AZ15 7/9/2019



Box Number= AZ15151



Claim Begin-End: AMC448353-AMC448376

1 Initial Receipt



AZ15151-18


AMC446899-AMC448353

United States Department of the Interior
Bureau of Land Management
 DIV OF LANDS, MINRLS & ENERGY
 ONE N CENTRAL AVE
 PHOENIX, AZ 85004 -4427
 Phone: 602-417-9200

Receipt

No: 4048216

Transaction #: 4159639	
Date of Transaction: 12/22/2017	
CUSTOMER:	
FREEPORT MCMORAN MORENCI INC 4521 N US HIGHWAY 191 MORENCI, AZ 85540-9700 US	



LINE #	QTY	DESCRIPTION	REMARKS	UNIT PRICE	TOTAL
1	24.00	LOCATABLE MINERALS / MINING CLAIMS- NEW, UNADJUD, ONE OR MORE AUTH NOS / NEW MINING CLAIM PROCESSING FEE CASES: AMC448353/\$20.00, AMC448354/\$20.00, AMC448355/\$20.00, AMC448356/\$20.00, AMC448357/\$20.00, AMC448358/\$20.00, AMC448359/\$20.00, AMC448360/\$20.00, AMC448361/\$20.00, AMC448362/\$20.00, AMC448363/\$20.00, AMC448364/\$20.00, AMC448365/\$20.00, AMC448366/\$20.00, AMC448367/\$20.00, AMC448368/\$20.00, AMC448369/\$20.00, AMC448370/\$20.00, AMC448371/\$20.00, AMC448372/\$20.00, AMC448373/\$20.00, AMC448374/\$20.00, AMC448375/\$20.00, AMC448376/\$20.00		- n/a -	480.00
2	24.00	LOCATABLE MINERALS / MINING CLAIMS- NEW, UNADJUD, ONE OR MORE AUTH NOS / NEW MINING CLAIMS LOCATION FEE CASES: AMC448353/\$37.00, AMC448354/\$37.00, AMC448355/\$37.00, AMC448356/\$37.00, AMC448357/\$37.00, AMC448358/\$37.00, AMC448359/\$37.00, AMC448360/\$37.00, AMC448361/\$37.00, AMC448362/\$37.00, AMC448363/\$37.00, AMC448364/\$37.00, AMC448365/\$37.00, AMC448366/\$37.00, AMC448367/\$37.00, AMC448368/\$37.00, AMC448369/\$37.00, AMC448370/\$37.00, AMC448371/\$37.00, AMC448372/\$37.00, AMC448373/\$37.00, AMC448374/\$37.00, AMC448375/\$37.00, AMC448376/\$37.00		- n/a -	888.00

3	24.00	LOCATABLE MINERALS / MINING CLAIMS- NEW, UNADJUD, ONE OR MORE AUTH NOS / NEW MINING CLAIMS MAINTENANCE FEE CASES: AMC448353/\$155.00, AMC448354/\$155.00, AMC448355/\$155.00, AMC448356/\$155.00, AMC448357/\$155.00, AMC448358/\$155.00, AMC448359/\$155.00, AMC448360/\$155.00, AMC448361/\$155.00, AMC448362/\$155.00, AMC448363/\$155.00, AMC448364/\$155.00, AMC448365/\$155.00, AMC448366/\$155.00, AMC448367/\$155.00, AMC448368/\$155.00, AMC448369/\$155.00, AMC448370/\$155.00, AMC448371/\$155.00, AMC448372/\$155.00, AMC448373/\$155.00, AMC448374/\$155.00, AMC448375/\$155.00, AMC448376/\$155.00	- n/a -	3720.00
TOTAL:				\$5,088.00

PAYMENT INFORMATION			
1	AMOUNT:	5088.00	POSTMARKED: N/A
	TYPE:	CHECK	RECEIVED: 12/22/2017
	CHECK NO:	0000078133	
	NAME:	FREEPORT MCMORAN MORENCI INC 333 N CENTRAL AVE PHOENIX AZ 85004 US	

REMARKS

This receipt was generated by the automated BLM Collections and Billing System and is a paper representation of a portion of the official electronic record contained therein.

NOTICE!!

These documents have been scanned!

Do not place un-scanned documents beneath this notice!

Do not remove this notice from this file!

GPO Jacket No. 560-102
Print Order 61540
Rise Business Services, LLC
Job=AZ15 7/9/2019



Box Number= AZ15151



Claim Begin-End: AMC448353-AMC448376

2 Correspondence



AZ15151-18

AMC446899-AMC448353



United States Department of the Interior



BUREAU OF LAND MANAGEMENT

Arizona State Office

One North Central Avenue, Suite 800

Phoenix, Arizona 85004-4427

www.blm.gov/az/

JAN 17 2020

In Reply Refer To:
3800 (9200) RM
AMC448353

CERTIFIED MAIL - RETURN RECEIPT REQUESTED No. 9214 8901 9403 8304 1794 80

DECISION

FREEPORT-MCMORAN MORENCI INC 4521 N US HIGHWAY 191 MORENCI, AZ 85540-9700	: : :	This Decision Affects the Claim(s) Shown in the Block Below.
---	-------------	---

AMC448353 - AMC448376
 GRANVILLE 121 - GRANVILLE 128, GRANVILLE 131 - GRANVILLE 134, GRANVILLE 137,
 GRANVILLE 138, GRANVILLE 142 - GRANVILLE 147, GRANVILLE 149 - GRANVILLE 152

Mining Claim(s) Declared Null and Void

Pursuant to Title 43 Code of Federal Regulations (CFR) 3832.1, this office received your notice(s) of location for recording mining claims. In accordance with 43 CFR 3833.91, the claim(s) listed above is/are hereby declared null and void ab initio for the reason indicated below. A copy of the Master Title Plat is enclosed for your convenience, if applicable.

The claims are located on land that was patented under the Stock Raising Homestead Act of December 29, 1916(43 U.S.C. 299). Prior to locating mining claims on these lands you must comply with Public Law 103-23; 107 Stat. 60, effective October 13, 1993, and the 43 CFR Part 3838.

This decision does not relieve you of the liability for reclamation of all areas disturbed by your activities on land encompassed by your mining claim(s) and/or site(s). After you complete the reclamation, you must notify the authorized officer of the appropriate surface managing agency so that the authorized officer may conduct a final site inspection and determine whether you may be released from liability. If you fail to reclaim the land to the satisfaction of the authorized officer, the surface management agency may cite you for noncompliance under its surface management regulations.

For land administered by the Bureau of Land Management (BLM), if you fail to reclaim the land to the satisfaction of the authorized officer as required in 43 CFR Subpart 3809, the BLM will issue an order of noncompliance under 43 CFR 3809.601(a). If you fail to comply with the noncompliance order, the BLM may take further action under 43 CFR 3809.604. Failure to conduct reclamation is a

prohibited act that may subject you to criminal penalties. See 43 CFR 3809.605(h) and 43 CFR 3809.700. If your occupancy has been terminated and you fail to remove structures, material, and equipment, and any personal property in accordance with the regulations in 43 CFR 3715.5-1, the BLM may dispose of the property. In accordance with 43 CFR 3715.5-2, you will remain liable for the costs the BLM incurs in removing and disposing of the property.

Appeal Procedures

This decision may be appealed to the Interior Board of Land Appeals, Office of the Secretary, in accordance with the regulations contained in 43 CFR, Part 4 and the enclosed Form 1842-1. If an appeal is taken, your notice of appeal must be filed in this office (at the above address) within 30 days from receipt of this decision. The appellant has the burden of showing that the decision appealed from is in error.

If you wish to file a petition pursuant to regulation 43 CFR 4.21 (58 FR 4939, January 19, 1993), for a stay of the effectiveness of this decision during the time that your appeal is being reviewed by the Board, the petition for a stay must accompany your notice of appeal. A petition for a stay is required to show sufficient justification based on the standards listed below. Copies of the notice of appeal and petition for a stay must also be submitted to each party named in this decision and to the Interior Board of Land Appeals and to the appropriate Office of the Solicitor (see 43 CFR 4.413) at the same time the original documents are filed with this office. If you request a stay, you have the burden of proof to demonstrate that a stay should be granted.

Standards for Obtaining a Stay

Except as otherwise provided by law or other pertinent regulation, a petition for a stay of a decision pending appeal shall show sufficient justification based on the following standards:

- (1) The relative harm to the parties if the stay is granted or denied,
- (2) The likelihood of the appellant's success on the merits,
- (3) The likelihood of immediate and irreparable harm if the stay is not granted, and
- (4) Whether the public interest favors granting the stay.

If additional information is required, please contact RéAnn Myers at 602-417-9413. Please include your AMC serial number(s) on all correspondence.



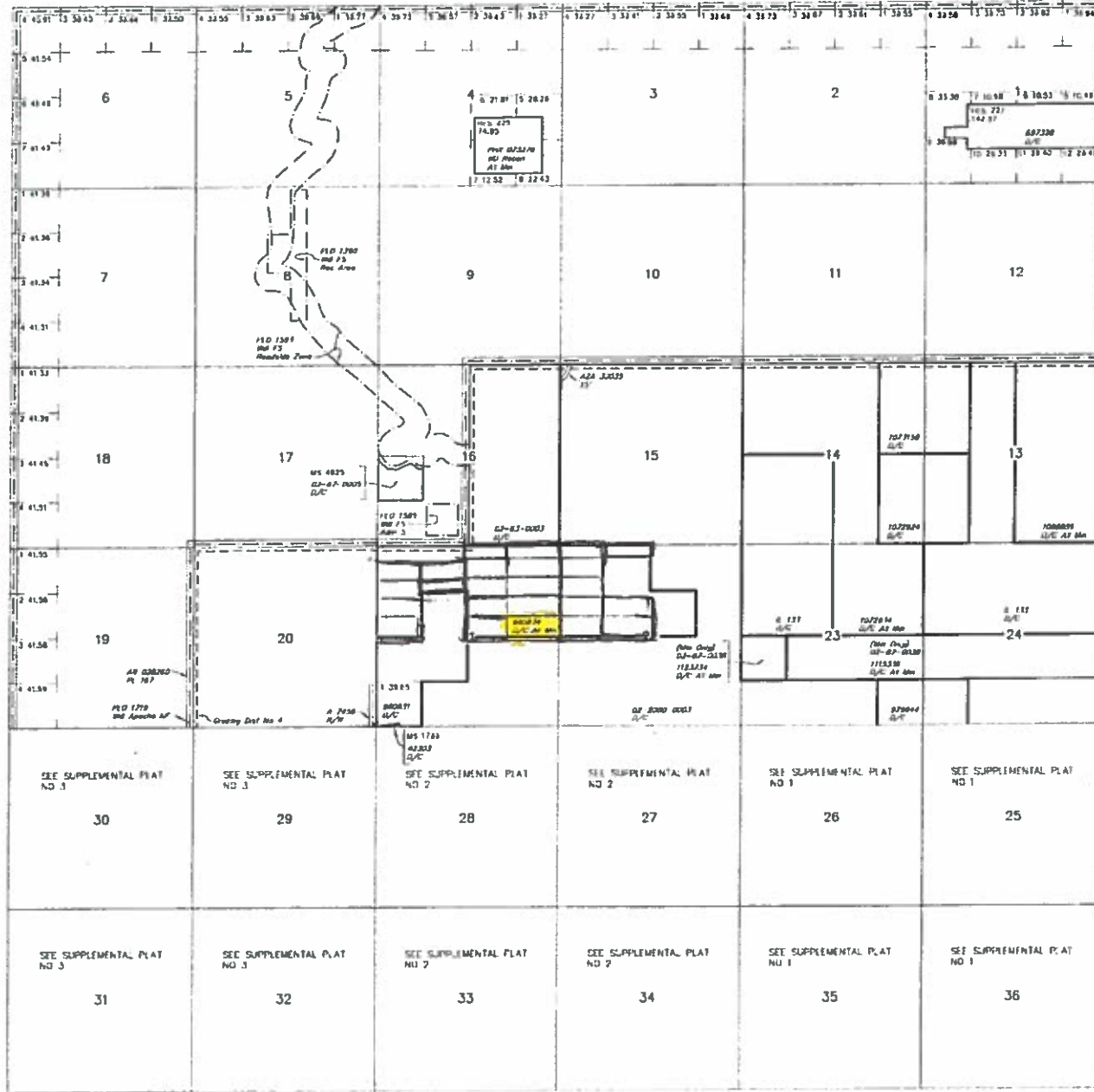
Elena Fink
Deputy State Director
Lands, Minerals and Energy Division

Enclosure(s)

TOWNSHIP 3 SOUTH RANGE 29 EAST OF THE GILA AND SALT RIVER MERIDIAN, ARIZONA

GREENLEE COUNTY
SADDLER FIELD OFFICE

STATUS OF PUBLIC DOMAIN
LAND AND MINERAL TITLES



INDEX TO SEGREGATED TRACTS				
RESERVEY	ORIGINAL SURVEY			
	TRACT NO	T	R	SUBDIVISION

FOR ORDERS AFFECTING DISPOSAL OR USE OF UNIDENTIFIED LANDS WITHDRAWN FOR CLASSIFICATION, MATERIALS, WATER AND/OR OTHER PUBLIC PURPOSES, REFER TO INDEX OF MISCELLANEOUS DOCUMENTS

MS 1735 NW
R37 SW
B16 N4
A 7456 N/W Road 50'
Sec 28 Lot 10

SCALE IN CHAINS
1 2 3 4 5 6 7 8 9 10
0 10 20 30 40

WARNING STATEMENT
This plat is the Bureau's Record of Title and should be used only as a graphic display of the township survey data. Boundaries shown do not reflect the physical status. They have been established by lateral measurements of corners or other badges of water. Refer to the subdivision survey for original survey information.

Lat 33°07'06" N
Long 109°17'33" W

CURRENT TO 5-25-2010	DSB ACAD	DSR Map T 3 S R 29 E
-------------------------	-------------	----------------------------



Date Produced: 02/03/2020

ConnectSuite Inc.:

The following is the delivery information for Certified Mail™/RRE item number 9214 8901 9403 8304 1794 80. Our records indicate that this item was delivered on 01/28/2020 at 02:12 p.m. in MORENCI, AZ 85540. The scanned image of the recipient information is provided below.

Signature of Recipient :

Rachelle Burrell

Address of Recipient :

4524 US Hwy 191

Thank you for selecting the Postal Service for your mailing needs. If you require additional assistance, please contact your local post office or Postal Service representative.

Sincerely,
United States Postal Service

The customer reference number shown below is not validated or endorsed by the United States Postal Service. It is solely for customer use.

Customer Reference Number: C1853572.10617394

NOTICE!!

These documents have been scanned!

Do not place un-scanned documents beneath this notice!

Do not remove this notice from this file!

GPO Jacket No. 560-102
Print Order 61540
Rise Business Services, LLC
Job=AZ15 7/9/2019



Box Number= AZ15151



Claim Begin-End: AMC448353-AMC448376

3 Transfers



AZ15151-18

AMC446899-AMC448353

**NO
DOCUMENTS
FOUND**

NO DOCUMENTS FOUND
NO DOCUMENTS FOUND

NOTICE!!

These documents have been scanned!

Do not place un-scanned documents beneath this notice!

Do not remove this notice from this file!

GPO Jacket No. 560-102
Print Order 61540
Rise Business Services, LLC
Job=AZ15 7/9/2019



Box Number= AZ15151



Claim Begin-End: AMC448353-AMC448376

4 Annual Filings



AZ15151-18

AMC446899-AMC448353

304200
 354306
 417410
 418497
 420340
 424570
 430302
 430493

85037

431684
 437298
 448353
 449131
 449160

2018

July 31, 2018

After recording, return to:
 Freeport-McMoRan Inc.
 Attn: C. Loder
 333 North Central Avenue
 Phoenix, AZ 85004

Bureau of Land Management
 Department of the Interior
 One N. Central Avenue
 Phoenix, AZ 85004

NOTICE OF INTENT TO HOLD MINING CLAIMS AND PAYMENT OF BLM MAINTENANCE FEE

Re: Payment of Annual Claim Maintenance Fee

Dear Sir or Madam:

This will serve as notice that Freeport-McMoRan Morenci Inc., whose address for purposes of this filing is Land and Water Department, 333 North Central Ave., Phoenix, Arizona 85004, intends to hold the mining claims and/or mill sites described on Exhibit A attached hereto for the assessment year ending at 12 o'clock, noon, on September 1, 2019 by payment of the annual maintenance fee of \$155 per claim or site. Payment of such amount is made herewith for such assessment year for each of the claims and sites, the name, and BLM serial number with the book and page or index number of recording of the location notice in the official records of Greenlee County, Arizona, of which, is set forth on Exhibit A attached hereto and by this reference incorporated herein.


[Handwritten Signature]

Carolyn Loder for
 Freeport-McMoRan Morenci Inc.

State of Arizona)
) ss.
 County of Maricopa)

The foregoing instrument was acknowledged before me on July 31st, 2018, by Carolyn Loder, on behalf of Freeport-McMoRan Morenci Inc.

(Seal)



[Handwritten Signature]
 Notary Public

My commission expires: 11-18-2019

PHOENIX, AZ
 JUL 31 2018




EXHIBIT A

County: Greenlee

State: AZ

<u>BLM Serial #</u>	<u>Claim Name</u>	<u>Original Recording</u>		<u>Amended Recording</u>		<u>Location</u>
		<u>Recording #</u>	<u>Page #</u>	<u>Recording #</u>	<u>Page #</u>	
— AMC 304200	Bear Canyon No. 1	170	469			SEC21-T01S-R28E
┌ AMC 354306	NE 1	251	1			SEC25-T03S-R29E
AMC 354307	NE 2	251	4			SEC25-T03S-R29E
AMC 354308	NE 3	251	7			SEC25-T03S-R29E
AMC 354309	NE 4	251	10			SEC25-T03S-R29E
AMC 354310	NE 5	251	13			SEC25-T03S-R29E
AMC 354311	NE 6	251	16			SEC25-T03S-R29E
AMC 354312	NE 7	251	19			SEC25-T03S-R29E
AMC 354313	NE 8	251	22			SEC25-T03S-R29E
AMC 354314	NE 9	251	25			SEC25-T03S-R29E
AMC 354315	NE 10	251	28			SEC25-T03S-R29E
AMC 354316	NE 11	251	31			SEC36-T03S-R29E
AMC 354317	NE 12	251	34			SEC36-T03S-R29E
AMC 354318	NE 13	251	37			SEC36-T03S-R29E
AMC 354319	NE 14	251	40			SEC36-T03S-R29E
AMC 354320	NE 15	251	43			SEC25-T03S-R29E
AMC 354321	NE 16	251	46			SEC25-T03S-R29E
AMC 354322	NE 17	251	49			SEC25-T03S-R29E
AMC 354323	NE 18	251	52			SEC25-T03S-R29E
AMC 354324	NE 19	251	55			SEC25-T03S-R29E
AMC 354325	NE 20	251	58			SEC25-T03S-R29E
AMC 354326	NE 21	251	61			SEC25-T03S-R29E
AMC 354327	NE 22	251	64			SEC25-T03S-R29E
AMC 354328	NE 23	251	67			SEC25-T03S-R29E
AMC 354329	NE 24	251	70			SEC25-T03S-R29E
AMC 354330	NE 25	251	73			SEC36-T03S-R29E
AMC 354331	NE 26	251	76			SEC31-T03S-R30E
AMC 354332	NE 27	251	79			SEC31-T03S-R30E
AMC 354333	NE 28	251	82			SEC31-T03S-R30E
AMC 354334	NE 29	251	85			SEC31-T03S-R30E
AMC 354335	NE 30	251	88			SEC30-T03S-R30E
AMC 354336	NE 31	251	91			SEC30-T03S-R30E
AMC 354337	NE 32	251	94			SEC30-T03S-R30E
AMC 354338	NE 33	251	97			SEC30-T03S-R30E
AMC 354339	NE 34	251	100			SEC30-T03S-R29E
AMC 354340	NE 35	251	103			SEC30-T03S-R30E
AMC 354341	NE 36	251	106			SEC30-T03S-R30E
└ AMC 354342	NE 37	251	109			SEC30-T03S-R30E

Date: 5/8/2018

Page 1

EXHIBIT A

County: Greenlee

State: AZ

BLM Serial #	Claim Name	Original Recording		Amended Recording		Location
		Recording #	Page #	Recording #	Page #	
AMC 354343	NE 38	251	112			SEC30-T03S-R30E
AMC 354344	NE 39	251	115			SEC30-T03S-R30E
AMC 354345	NE 40	251	118			SEC31-T03S-R30E
AMC 354346	NE 41	251	121			SEC31-T03S-R30E
AMC 354347	NE 42	251	124			SEC31-T03S-R30E
AMC 354348	NE 43	251	127			SEC31-T03S-R30E
AMC 354349	NE 44	251	130			SEC31-T03S-R30E
AMC 354350	NE 45	251	133			SEC31-T03S-R30E
AMC 354351	NE 46	251	136			SEC31-T03S-R30E
AMC 354352	NE 47	251	139			SEC31-T03S-R30E
AMC 354353	NE 48	251	142			SEC31-T03S-R30E
AMC 354354	NE 49	251	145			SEC31-T03S-R30E
AMC 354355	NCV 1	251	148			SEC01-T04S-R28E
AMC 354356	NCV 2	251	151			SEC01-T04S-R28E
AMC 354357	NCV 3	251	154			SEC01-T04S-R28E
AMC 354358	NCV 4	251	157			SEC01-T04S-R28E
AMC 354359	NCV 5	251	160			SEC01-T04S-R28E
AMC 354360	NCV 6	251	163			SEC06-T04S-R29E
AMC 354361	NCV 7	251	166			SEC06-T04S-R29E
AMC 354362	NCV 8	251	169			SEC06-T04S-R29E
AMC 354363	NCV 9	251	172			SEC06-T04S-R29E
AMC 354364	NCV 10	251	175			SEC06-T04S-R29E
AMC 354365	NCV 11	251	178			SEC06-T04S-R29E
AMC 354366	NCV 12	251	181			SEC06-T04S-R29E
AMC 354367	SUN 1	251	184			SEC29-T03S-R29E
AMC 354368	SUN 2	251	187			SEC29-T03S-R29E
AMC 354369	SUN 3	251	190			SEC29-T03S-R29E
AMC 354370	SUN 4	251	193			SEC29-T03S-R29E
AMC 354371	SUN 5	251	196			SEC29-T03S-R29E
AMC 354372	SUN 6	251	199			SEC29-T03S-R29E
AMC 354373	SUN 7	251	202			SEC29-T03S-R29E
AMC 354374	SUN 8	251	205			SEC29-T03S-R29E
AMC 354375	SUN 9	251	208			SEC29-T03S-R29E
AMC 354376	SUN 10	251	211			SEC29-T03S-R29E
AMC 354377	SUN 11	251	214			SEC30-T03S-R29E
AMC 354378	SUN 12	251	217			SEC29-T03S-R29E
AMC 354379	SUN 13	251	220			SEC29-T03S-R29E
AMC 354380	SUN 14	251	223			SEC29-T03S-R29E

RECEIVED
 M. A. STATE OFFICE
 2018 JUN 31 10:49 AM
 PHOENIX ARIZONA

EXHIBIT A

County: Greenlee

State: AZ

BLM Serial #	Claim Name	Original Recording		Amended Recording		Location
		Recording #	Page #	Recording #	Page #	
AMC 354381	SUN 15	251	226			SEC29-T03S-R29E
AMC 354382	SUN 16	251	229			SEC29-T03S-R29E
AMC 354383	SUN 17	251	232			SEC29-T03S-R29E
AMC 354384	SUN 18	251	235			SEC29-T03S-R29E
AMC 354385	SUN 19	251	238			SEC29-T03S-R29E
AMC 354386	SUN 20	251	241			SEC29-T03S-R29E
AMC 354387	SUN 21	251	244			SEC29-T03S-R29E
AMC 354388	SUN 22	251	247			SEC29-T03S-R29E
AMC 354389	SUN 23	251	250			SEC29-T03S-R29E
AMC 354390	SUN 24	251	253			SEC29-T03S-R29E
AMC 354391	SUN 25	251	256			SEC29-T03S-R29E
AMC 354392	SUN 26	251	259			SEC29-T03S-R29E
AMC 354393	GG 1	251	262			SEC13-T04S-R29E
AMC 354394	GG 2	251	265			SEC24-T04S-R28E
AMC 354395	GG 3	251	268			SEC24-T04S-R28E
AMC 354396	GG 4	251	271			SEC24-T04S-R28E
AMC 354397	GG 5	251	274			SEC24-T04S-R28E
AMC 354398	GG 6	251	277			SEC24-T04S-R28E
AMC 354399	GG 7	251	280			SEC24-T04S-R28E
AMC 354400	GG 8	251	283			SEC18-T04S-R29E
AMC 354401	GG 9	251	286			SEC18-T04S-R29E
AMC 354402	GG 10	251	289			SEC19-T04S-R29E
AMC 354403	GG 11	251	292			SEC19-T04S-R29E
AMC 354404	GG 12	251	295			SEC19-T04S-R29E
AMC 354405	GG 13	251	298			SEC19-T04S-R29E
AMC 354406	GG 14	251	301			SEC19-T04S-R29E
AMC 354407	GG 15	251	304			SEC19-T04S-R29E
AMC 354408	GG 16	251	307			SEC19-T04S-R29E
AMC 354409	GG 17	251	310			SEC19-T04S-R29E
AMC 354410	GG 18	251	313			SEC19-T04S-R29E
AMC 354411	GG 19	251	316			SEC19-T04S-R29E
AMC 354412	GG 20	251	319			SEC19-T04S-R29E
AMC 354413	GG 21	251	322			SEC19-T04S-R29E
AMC 354414	GG 22	251	325			SEC19-T04S-R29E
AMC 354415	GG 23	251	328			SEC19-T04S-R29E
AMC 354416	GG 24	251	331			SEC19-T04S-R29E
AMC 354417	GG 25	251	334			SEC19-T04S-R29E
AMC 354418	GG 26	251	337			SEC19-T04S-R29E

RECEIVED
 OFFICE OF THE
 STATE CLERK
 ARIZONA
 JUN 11 2018 10:19 AM

EXHIBIT A

County: Greenlee

State: AZ

BLM Serial #	Claim Name	Original Recording		Amended Recording		Location
		Recording #	Page #	Recording #	Page #	
AMC 354419	GG 27	251	340			SEC19-T04S-R29E
AMC 354420	GG 28	251	343			SEC19-T04S-R29E
AMC 354421	GG 29	251	346			SEC19-T04S-R29E
AMC 354422	GG 30	251	349			SEC19-T04S-R29E
AMC 354423	GG 31	251	352			SEC19-T04S-R29E
AMC 354424	GG 32	251	355			SEC19-T04S-R29E
AMC 354425	GG 33	251	358			SEC19-T04S-R29E
AMC 354426	GG 34	251	361			SEC19-T04S-R29E
AMC 354427	GG 35	251	364			SEC19-T04S-R29E
AMC 354428	GG 36	251	367			SEC19-T04S-R29E
AMC 354429	GG 37	251	370			SEC19-T04S-R29E
AMC 354430	GG 38	251	373			SEC19-T04S-R29E
AMC 354431	GG 39	251	376			SEC19-T04S-R29E
AMC 354432	GG 40	251	379			SEC19-T04S-R29E
AMC 417410	SC-001	2012-00660				SEC29-T03S-R30E
AMC 417411	SC-002	2012-00661				SEC29-T03S-R30E
AMC 417412	SC-003	2012-00662				SEC29-T03S-R30E
AMC 417413	SC-004	2012-00663				SEC29-T03S-R30E
AMC 417414	SC-005	2012-00664				SEC29-T03S-R30E
AMC 417415	SC-006	2012-00665				SEC29-T03S-R30E
AMC 417416	SC-007	2012-00666				SEC29-T03S-R30E
AMC 417417	SC-008	2012-00667				SEC29-T03S-R30E
AMC 417418	SC-009	2012-00668				SEC29-T03S-R30E
AMC 417419	SC-010	2012-00669				SEC29-T03S-R30E
AMC 417420	SC-011	2012-00670				SEC29-T03S-R30E
AMC 417421	SC-012	2012-00671				SEC29-T03S-R30E
AMC 417422	SC-013	2012-00672				SEC29-T03S-R29E
AMC 417423	SC-014	2012-00673				SEC29-T03S-R30E
AMC 417424	SC-015	2012-00674				SEC29-T03S-R30E
AMC 417425	SC-016	2012-00675				SEC29-T03S-R30E
AMC 417426	SC-017	2012-00676				SEC29-T03S-R30E
AMC 417427	SC-018	2012-00677				SEC29-T03S-R30E
AMC 417428	SC-019	2012-00678				SEC29-T03S-R30E
AMC 417429	SC-020	2012-00679				SEC29-T03S-R30E
AMC 417430	SC-021	2012-00680				SEC20-T03S-R30E
AMC 417431	SC-022	2012-00681				SEC20-T03S-R30E
AMC 417432	SC-023	2012-00682				SEC20-T03S-R30E
AMC 417433	SC-024	2012-00683				SEC20-T03S-R30E

Date: 5/8/2018

Page 4

RECEIVED
 PIMA AZ STATE OFFICE
 2018 JUN 30 10:59 AM
 P 300 N X 31 A 100 4

EXHIBIT A

County: Greenlee

State: AZ

BLM Serial #	Claim Name	Original Recording		Amended Recording		Location
		Recording #	Page #	Recording #	Page #	
AMC 417434	SC-025	2012-00684				SEC20-T03S-R30E
AMC 417435	SC-026	2012-00685				SEC20-T03S-R30E
AMC 417436	SC-027	2012-00686				SEC20-T03S-R30E
AMC 417437	SC-028	2012-00687				SEC20-T03S-R30E
AMC 417438	SC-029	2012-00688				SEC20-T03S-R30E
AMC 417439	SC-030	2012-00689				SEC20-T03S-R30E
AMC 417440	SC-031	2012-00690				SEC20-T03S-R30E
AMC 417441	SC-032	2012-00691				SEC20-T03S-R30E
AMC 417442	SC-033	2012-00692				SEC20-T03S-R30E
AMC 417443	SC-034	2012-00693				SEC20-T03S-R30E
AMC 417444	SC-035	2012-00694				SEC20-T03S-R30E
AMC 417445	SC-036	2012-00695				SEC20-T03S-R30E
AMC 417446	SC-037	2012-00696				SEC20-T03S-R30E
AMC 417447	SC-038	2012-00697				SEC20-T03S-R30E
AMC 417448	SC-039	2012-00698				SEC20-T03S-R30E
AMC 417449	SC-040	2012-00699				SEC20-T03S-R30E
AMC 417450	SC-041	2012-00700				SEC20-T03S-R30E
AMC 417451	SC-042	2012-00701				SEC20-T03S-R30E
AMC 417452	SC-043	2012-00702				SEC20-T03S-R30E
AMC 417453	SC-044	2012-00703				SEC20-T03S-R30E
AMC 417454	SC-045	2012-00704				SEC20-T03S-R30E
AMC 417455	SC-046	2012-00705				SEC20-T03S-R30E
AMC 417456	SC-047	2012-00706				SEC20-T03S-R30E
AMC 417457	SC-048	2012-00707				SEC20-T03S-R30E
AMC 417458	SC-049	2012-00708		2012-00744		SEC20-T03S-R30E
AMC 417459	SC-050	2012-00709				SEC20-T03S-R30E
AMC 418497	SC-051	2012-00814				SEC17-T03S-R30E
AMC 418498	SC-052	2012-00815				SEC17-T03S-R30E
AMC 418499	SC-053	2012-00816				SEC17-T03S-R30E
AMC 418500	SC-054	2012-00817				SEC17-T03S-R30E
AMC 418501	SC-055	2012-00818				SEC17-T03S-R30E
AMC 418502	SC-056	2012-00819				SEC17-T03S-R30E
AMC 418503	SC-057	2012-00820				SEC17-T03S-R30E
AMC 418504	SC-058	2012-00821				SEC17-T03S-R30E
AMC 418505	SC-059	2012-00822				SEC17-T03S-R30E
AMC 418506	SC-060	2012-00823				SEC17-T03S-R30E
AMC 418507	SC-061	2012-00824				SEC17-T03S-R30E
AMC 418508	SC-062	2012-00825				SEC17-T03S-R30E

Date: 5/8/2018

RECEIVED
BLM AZ STATE OFFICE
PHOENIX, ARIZONA
JUL 11 10 59 AM '18

EXHIBIT A

County: Greenlee

State: AZ

<u>BLM Serial #</u>	<u>Claim Name</u>	<u>Original Recording</u>		<u>Amended Recording</u>		<u>Location</u>
		<u>Recording #</u>	<u>Page #</u>	<u>Recording #</u>	<u>Page #</u>	
AMC 418509	SC-063	2012-00826				SEC17-T03S-R30E
AMC 418510	SC-064	2012-00827				SEC17-T03S-R30E
AMC 418511	SC-065	2012-00828				SEC17-T03S-R30E
AMC 418512	SC-066	2012-00829				SEC17-T03S-R30E
AMC 418513	SC-067	2012-00830				SEC17-T03S-R30E
AMC 418514	SC-068	2012-00831				SEC17-T03S-R30E
AMC 418515	SC-069	2012-00832				SEC23-T03S-R29E
AMC 418516	SC-070	2012-00833				SEC23-T03S-R29E
AMC 418517	SC-071	2012-00834				SEC23-T03S-R29E
AMC 418518	SC-072	2012-00835				SEC23-T03S-R29E
AMC 418519	SC-073	2012-00836				SEC23-T03S-R29E
AMC 418520	SC-074	2012-00837				SEC23-T03S-R29E
AMC 418521	SC-075	2012-00838				SEC23-T03S-R29E
AMC 418522	SC-076	2012-00839				SEC23-T03S-R29E
AMC 418523	SC-077	2012-00840				SEC23-T03S-R29E
AMC 418524	SC-078	2012-00841				SEC23-T03S-R29E
AMC 418525	SC-079	2012-00842				SEC14-T03S-R29E
AMC 418526	SC-080	2012-00843				SEC14-T03S-R29E
AMC 418527	SC-081	2012-00844				SEC14-T03S-R29E
AMC 418528	SC-082	2012-00845				SEC14-T03S-R29E
AMC 418529	SC-083	2012-00846				SEC14-T03S-R29E
AMC 418530	SC-084	2012-00847				SEC14-T03S-R29E
AMC 418531	SC-085	2012-00848				SEC14-T03S-R29E
AMC 418532	SC-086	2012-00849				SEC14-T03S-R29E
AMC 418533	SC-087	2012-00850				SEC14-T03S-R29E
AMC 418534	SC-088	2012-00851				SEC14-T03S-R29E
AMC 418535	SC-089	2012-00852				SEC14-T03S-R29E
AMC 418536	SC-090	2012-00853				SEC14-T03S-R29E
AMC 418537	SC-091	2012-00854				SEC14-T03S-R29E
AMC 418538	SC-092	2012-00855				SEC14-T03S-R29E
AMC 418539	SC-093	2012-00856				SEC14-T03S-R29E
AMC 418540	SC-094	2012-00857				SEC14-T03S-R29E
AMC 418541	SC-095	2012-00858				SEC14-T03S-R29E
AMC 418542	SC-096	2012-00859				SEC14-T03S-R29E
AMC 418543	SC-097	2012-00860				SEC13-T03S-R29E
AMC 418544	SC-098	2012-00861				SEC18-T03S-R30E
AMC 418545	SC-099	2012-00862				SEC18-T03S-R30E
AMC 418546	SC-100	2012-00863				SEC13-T03S-R29E

RECEIVED
 PHOENIX, ARIZONA
 JUN 5 11 AM '18

EXHIBIT A

County: Greenlee

State: AZ

BLM Serial #	Claim Name	Original Recording		Amended Recording		Location
		Recording #	Page #	Recording #	Page #	
AMC 418547	SC-101	2012-00864				SEC18-T03S-R30E
AMC 418548	SC-102	2012-00865				SEC18-T03S-R30E
AMC 418549	SC-103	2012-00866				SEC13-T03S-R29E
AMC 418550	SC-104	2012-00867				SEC18-T03S-R30E
AMC 418551	SC-105	2012-00868				SEC18-T03S-R30E
AMC 418552	SC-106	2012-00869				SEC13-T03S-R29E
AMC 418553	SC-107	2012-00870				SEC18-T03S-R30E
AMC 418554	SC-108	2012-00871				SEC18-T03S-R30E
AMC 418555	SC-109	2012-00872				SEC13-T03S-R29E
AMC 418556	SC-110	2012-00873				SEC18-T03S-R30E
AMC 418557	SC-111	2012-00874				SEC18-T03S-R30E
AMC 418558	SC-112	2012-00875				SEC13-T03S-R29E
AMC 418559	SC-113	2012-00876				SEC18-T03S-R30E
AMC 418560	SC-114	2012-00877				SEC18-T03S-R30E
AMC 418561	SC-115	2012-00878				SEC13-T03S-R29E
AMC 418562	SC-116	2012-00879				SEC18-T03S-R30E
AMC 418563	SC-117	2012-00880				SEC18-T03S-R30E
AMC 418564	SC-118	2012-00881				SEC13-T03S-R29E
AMC 418565	SC-119	2012-00882				SEC18-T03S-R30E
AMC 418566	SC-120	2012-00883				SEC18-T03S-R30E
AMC 418567	SC-121	2012-00884				SEC13-T03S-R29E
AMC 418568	SC-122	2012-00885				SEC18-T03S-R30E
AMC 418569	SC-123	2012-00886				SEC18-T03S-R30E
AMC 418570	SC-124	2012-00887				SEC11-T03S-R29E
AMC 418571	SC-125	2012-00888				SEC11-T03S-R29E
AMC 418572	SC-126	2012-00889				SEC11-T03S-R29E
AMC 418573	SC-127	2012-00890				SEC11-T03S-R29E
AMC 418574	SC-128	2012-00891				SEC12-T03S-R29E
AMC 418575	SC-129	2012-00892				SEC12-T03S-R29E
AMC 418576	SC-130	2012-00893				SEC12-T03S-R29E
AMC 418577	SC-131	2012-00894				SEC07-T03S-R30E
AMC 418578	SC-132	2012-00895				SEC07-T03S-R30E
AMC 420340	SC-133	2012-01021				SEC07-T03S-R30E
AMC 420341	SC-134	2012-01022				SEC07-T03S-R30E
AMC 420342	SC-135	2012-01023				SEC08-T03S-R30E
AMC 420343	SC-136	2012-01024				SEC08-T03S-R30E
AMC 420344	SC-137	2012-01025				SEC17-T03S-R30E
AMC 420345	SC-138	2012-01026				SEC17-T03S-R30E

Date: 5/8/2018

RECEIVED
 AZ STATE OFFICE
 PHOENIX, ARIZONA
 APR 13 2018

EXHIBIT A

County: Greenlee

State: AZ

<u>BLM Serial #</u>	<u>Claim Name</u>	<u>Original Recording</u>		<u>Amended Recording</u>		<u>Location</u>
		<u>Recording #</u>	<u>Page #</u>	<u>Recording #</u>	<u>Page #</u>	
AMC 420346	SC-139	2012-01027				SEC11-T03S-R29E
AMC 420347	SC-140	2012-01028				SEC11-T03S-R29E
AMC 420348	SC-141	2012-01029				SEC11-T03S-R29E
AMC 420349	SC-142	2012-01030				SEC12-T03S-R29E
AMC 420350	SC-143	2012-01031				SEC12-T03S-R29E
AMC 420351	SC-144	2012-01032				SEC07-T03S-R30E
AMC 420352	SC-145	2012-01033				SEC07-T03S-R30E
AMC 420353	SC-146	2012-01034				SEC07-T03S-R30E
AMC 420354	SC-147	2012-01035				SEC07-T03S-R30E
AMC 420355	SC-148	2012-01036				SEC08-T03S-R30E
AMC 420356	SC-149	2012-01037				SEC08-T03S-R30E
AMC 420357	SC-150	2012-01038				SEC08-T03S-R30E
AMC 420358	SC-151	2012-01039				SEC08-T03S-R30E
AMC 420359	SC-152	2012-01040				SEC11-T03S-R29E
AMC 420360	SC-153	2012-01041				SEC11-T03S-R29E
AMC 420361	SC-154	2012-01042				SEC11-T03S-R29E
AMC 420362	SC-155	2012-01043				SEC12-T03S-R29E
AMC 420363	SC-156	2012-01044				SEC12-T03S-R29E
AMC 420364	SC-157	2012-01045				SEC07-T03S-R30E
AMC 420365	SC-158	2012-01046				SEC07-T03S-R30E
AMC 420366	SC-159	2012-01047				SEC07-T03S-R30E
AMC 420367	SC-160	2012-01048				SEC07-T03S-R30E
AMC 420368	SC-161	2012-01049				SEC08-T03S-R30E
AMC 420369	SC-162	2012-01050				SEC08-T03S-R30E
AMC 420370	SC-163	2012-01051				SEC08-T03S-R30E
AMC 420371	SC-164	2012-01052				SEC08-T03S-R30E
AMC 420372	SC-165	2012-01053				SEC11-T03S-R29E
AMC 420373	SC-166	2012-01054				SEC11-T03S-R29E
AMC 420374	SC-167	2012-01055				SEC11-T03S-R29E
AMC 420375	SC-168	2012-01056				SEC12-T03S-R29E
AMC 420376	SC-169	2012-01057				SEC12-T03S-R29E
AMC 420377	SC-170	2012-01058				SEC07-T03S-R30E
AMC 420378	SC-171	2012-01059				SEC07-T03S-R30E
AMC 420379	SC-172	2012-01060				SEC07-T03S-R30E
AMC 420380	SC-173	2012-01061				SEC07-T03S-R30E
AMC 420381	SC-174	2012-01062				SEC08-T03S-R30E
AMC 420382	SC-175	2012-01063				SEC08-T03S-R30E
AMC 420383	SC-176	2012-01064				SEC08-T03S-R30E

Date: 5/8/2018

Page 8

RECEIVED
 JUN 3 2018
 10:08 AM
 ARIZONA
 LAND
 DEPARTMENT

EXHIBIT A

County: Greenlee

State: AZ

<u>BLM Serial #</u>	<u>Claim Name</u>	<u>Original Recording</u>		<u>Amended Recording</u>		<u>Location</u>
		<u>Recording #</u>	<u>Page #</u>	<u>Recording #</u>	<u>Page #</u>	
AMC 420384	SC-177	2012-01065				SEC08-T03S-R30E
AMC 420385	SC-178	2012-01066				SEC11-T03S-R29E
AMC 420386	SC-179	2012-01067				SEC11-T03S-R29E
AMC 420387	SC-180	2012-01068				SEC11-T03S-R29E
AMC 420388	SC-181	2012-01069				SEC12-T03S-R29E
AMC 420389	SC-182	2012-01070				SEC12-T03S-R29E
AMC 420390	SC-183	2012-01071				SEC07-T03S-R30E
AMC 420391	SC-184	2012-01072				SEC07-T03S-R30E
AMC 420392	SC-185	2012-01073				SEC07-T03S-R30E
AMC 420393	SC-186	2012-01074				SEC07-T03S-R30E
AMC 420394	SC-187	2012-01075				SEC08-T03S-R30E
AMC 420395	SC-188	2012-01076				SEC08-T03S-R30E
AMC 420396	SC-189	2012-01077				SEC08-T03S-R30E
AMC 420397	SC-190	2012-01078				SEC08-T03S-R30E
AMC 420398	SC-191	2012-01079				SEC07-T03S-R30E
AMC 420399	SC-192	2012-01080				SEC07-T03S-R30E
AMC 420400	SC-193	2012-01081				SEC07-T03S-R30E
AMC 420401	SC-194	2012-01082				SEC07-T03S-R30E
AMC 420402	SC-195	2012-01083				SEC08-T03S-R30E
AMC 420403	SC-196	2012-01084				SEC08-T03S-R30E
AMC 420404	SC-197	2012-01085				SEC08-T03S-R30E
AMC 420405	SC-198	2012-01086				SEC08-T03S-R30E
AMC 420406	SC-199	2012-01087				SEC07-T03S-R30E
AMC 420407	SC-200	2012-01088				SEC07-T03S-R30E
AMC 420408	SC-201	2012-01089				SEC07-T03S-R30E
AMC 420409	SC-202	2012-01090				SEC07-T03S-R30E
AMC 420410	SC-203	2012-01091				SEC08-T03S-R30E
AMC 420411	SC-204	2012-01092				SEC08-T03S-R30E
AMC 420412	SC-205	2012-01093				SEC08-T03S-R30E
AMC 420413	SC-206	2012-01094				SEC08-T03S-R30E
AMC 420414	SC-207	2012-01095				SEC07-T03S-R30E
AMC 420415	SC-208	2012-01096				SEC07-T03S-R30E
AMC 420416	SC-209	2012-01097				SEC07-T03S-R30E
AMC 420417	SC-210	2012-01098				SEC07-T03S-R30E
AMC 420418	SC-211	2012-01099				SEC08-T03S-R30E
AMC 420419	SC-212	2012-01100				SEC08-T03S-R30E
AMC 420420	SC-213	2012-01101				SEC08-T03S-R30E
AMC 420421	SC-214	2012-01102				SEC08-T03S-R30E

Date: 5/8/2018

Page 9

RECEIVED
 COUNTY OF GREENLEE
 ARIZONA
 2018 JUN 21 AM 1:49
 FILED

EXHIBIT A

County: Greenlee

State: AZ

BLM Serial #	Claim Name	Original Recording		Amended Recording		Location
		Recording #	Page #	Recording #	Page #	
AMC 420422	SC-215	2012-01103				SEC07-T03S-R30E
AMC 420423	SC-216	2012-01104				SEC07-T03S-R30E
AMC 420424	SC-217	2012-01105				SEC07-T03S-R30E
AMC 420425	SC-218	2012-01106				SEC07-T03S-R30E
AMC 420426	SC-219	2012-01107				SEC08-T03S-R30E
AMC 420427	SC-220	2012-01108				SEC08-T03S-R30E
AMC 420428	SC-221	2012-01109				SEC08-T03S-R30E
AMC 420429	SC-222	2012-01110				SEC08-T03S-R30E
AMC 420430	SC-223	2012-01111				SEC06-T03S-R30E
AMC 420431	SC-224	2012-01112				SEC06-T03S-R30E
AMC 420432	SC-225	2012-01113				SEC06-T03S-R30E
AMC 420433	SC-226	2012-01114				SEC06-T03S-R30E
AMC 420434	SC-227	2012-01115				SEC05-T03S-R30E
AMC 420435	SC-228	2012-01116				SEC08-T03S-R30E
AMC 420436	SC-229	2012-01117				SEC08-T03S-R30E
AMC 420437	SC-230	2012-01118				SEC08-T03S-R30E
AMC 420438	SC-231	2012-01119				SEC06-T03S-R30E
AMC 420439	SC-232	2012-01120				SEC06-T03S-R30E
AMC 420440	SC-233	2012-01121				SEC06-T03S-R30E
AMC 420441	SC-234	2012-01122				SEC06-T03S-R30E
AMC 420442	SC-235	2012-01123				SEC05-T03S-R30E
AMC 420443	SC-236	2012-01124				SEC06-T03S-R30E
AMC 420444	SC-237	2012-01125				SEC06-T03S-R30E
AMC 420445	SC-238	2012-01126				SEC06-T04S-R29E
AMC 420446	SC-239	2012-01127				SEC05-T03S-R30E
AMC 420447	SC-240	2012-01128				SEC06-T03S-R30E
AMC 420448	SC-241	2012-01129				SEC06-T03S-R30E
AMC 420449	SC-242	2012-01130				SEC06-T03S-R30E
AMC 420450	SC-243	2012-01131				SEC05-T03S-R30E
AMC 420451	SC-244	2012-01132				SEC06-T03S-R30E
AMC 420452	SC-245	2012-01133				SEC06-T03S-R30E
AMC 420453	SC-246	2012-01134				SEC06-T03S-R30E
AMC 420454	SC-247	2012-01135				SEC06-T03S-R30E
AMC 420455	SC-248	2012-01136				SEC05-T03S-R30E
AMC 424570	SB-001	2013-00656				SEC29-T04S-R29E
AMC 424571	SR-001	2013-00657				SEC29-T03S-R29E
AMC 430302	SC-249	2015-00030				SEC25-T03S-R29E
AMC 430303	SC-250	2015-00031				SEC24-T03S-R29E

Date: 5/8/2018

Page 10

RECEIVED
 JUL 3 10:49 AM '18
 ARIZONA STATE OFFICE

EXHIBIT A

County: Greenlee

State: AZ

<u>BLM Serial #</u>	<u>Claim Name</u>	<u>Original Recording</u>		<u>Amended Recording</u>		<u>Location</u>
		<u>Recording #</u>	<u>Page #</u>	<u>Recording #</u>	<u>Page #</u>	
T AMC 430304	SC-251	2015-00032				SEC24-T03S-R29E
AMC 430305	SC-252	2015-00033				SEC25-T03S-R29E
AMC 430306	SC-253	2015-00034				SEC25-T03S-R29E
AMC 430307	SC-254	2015-00035				SEC25-T03S-R29E
AMC 430308	SC-255	2015-00036				SEC25-T03S-R29E
AMC 430309	SC-256	2015-00037				SEC25-T03S-R29E
AMC 430310	SC-257	2015-00038				SEC25-T03S-R29E
AMC 430311	SC-258	2015-00039				SEC24-T03S-R29E
AMC 430312	SC-259	2015-00040				SEC24-T03S-R29E
AMC 430313	SC-260	2015-00041				SEC19-T03S-R30E
AMC 430314	SC-261	2015-00042				SEC19-T03S-R30E
AMC 430315	SC-262	2015-00043				SEC30-T03S-R30E
AMC 430316	SC-263	2015-00044				SEC30-T03S-R30E
AMC 430317	SC-264	2015-00045				SEC30-T03S-R30E
AMC 430318	SC-265	2015-00046				SEC30-T03S-R30E
AMC 430319	SC-266	2015-00047				SEC30-T03S-R30E
AMC 430320	SC-267	2015-00048				SEC30-T03S-R30E
AMC 430321	SC-268	2015-00049				SEC19-T03S-R30E
AMC 430322	SC-269	2015-00050				SEC19-T03S-R30E
AMC 430323	SC-270	2015-00051				SEC19-T03S-R30E
AMC 430324	SC-271	2015-00052				SEC19-T03S-R30E
AMC 430325	SC-272	2015-00053				SEC19-T03S-R30E
AMC 430326	SC-273	2015-00054				SEC19-T03S-R30E
AMC 430327	SC-274	2015-00055				SEC19-T03S-R30E
AMC 430328	SC-275	2015-00056				SEC19-T03S-R30E
AMC 430329	SC-276	2015-00057				SEC19-T03S-R30E
AMC 430330	SC-277	2015-00058				SEC19-T03S-R30E
AMC 430331	SC-278	2015-00059				SEC30-T03S-R30E
AMC 430332	SC-279	2015-00060				SEC30-T03S-R30E
AMC 430333	SC-280	2015-00061				SEC30-T03S-R30E
AMC 430334	SC-281	2015-00062				SEC30-T03S-R30E
AMC 430335	SC-282	2015-00063				SEC30-T03S-R30E
AMC 430336	SC-283	2015-00064				SEC30-T03S-R30E
AMC 430337	SC-284	2015-00065				SEC30-T03S-R30E
AMC 430338	SC-285	2015-00066				SEC19-T03S-R30E
AMC 430339	SC-286	2015-00067				SEC19-T03S-R30E
AMC 430340	SC-287	2015-00068				SEC19-T03S-R30E
L AMC 430341	SC-288	2015-00069				SEC19-T03S-R30E

Date: 5/8/2018

Page 11

RECEIVED
 REGISTERED
 OFFICE
 OF THE
 COUNTY CLERK
 GREENLEE COUNTY
 ARIZONA
 JUL 13 2018
 10:49 AM

EXHIBIT A

County: Greenlee

State: AZ

<u>BLM Serial #</u>	<u>Claim Name</u>	<u>Original Recording</u>		<u>Amended Recording</u>		<u>Location</u>
		<u>Recording #</u>	<u>Page #</u>	<u>Recording #</u>	<u>Page #</u>	
AMC 430342	SC-289	2015-00070				SEC19-T03S-R30E
AMC 430343	SC-290	2015-00071				SEC25-T03S-R29E
AMC 430344	SC-291	2015-00072				SEC24-T03S-R29E
AMC 430345	SC-292	2015-00073				SEC24-T03S-R29E
AMC 430346	SC-293	2015-00074				SEC24-T03S-R29E
AMC 430347	SC-294	2015-00075				SEC24-T03S-R29E
AMC 430348	SC-295	2015-00076		2015-00133		SEC19-T03S-R30E
AMC 430349	SC-296	2015-00077				SEC30-T03S-R30E
AMC 430350	SC-297	2015-00078				SEC30-T03S-R30E
AMC 430493	SC-298	2015-00134				SEC06-T04S-R30E
AMC 430494	SC-299	2015-00135				SEC06-T04S-R30E
AMC 430495	SC-300	2015-00136				SEC06-T04S-R30E
AMC 430496	SC-301	2015-00137				SEC06-T04S-R30E
AMC 430497	SC-302	2015-00138				SEC06-T04S-R30E
AMC 431684	GRANVILLE 001	2015-00297				SEC08-T03S-R29E
AMC 431685	GRANVILLE 002	2015-00298				SEC08-T03S-R29E
AMC 431686	GRANVILLE 003	2015-00299				SEC08-T03S-R29E
AMC 431687	GRANVILLE 004	2015-00300				SEC08-T03S-R29E
AMC 431688	GRANVILLE 005	2015-00301				SEC08-T03S-R29E
AMC 431689	GRANVILLE 006	2015-00302				SEC08-T03S-R29E
AMC 431690	GRANVILLE 007	2015-00303				SEC08-T03S-R29E
AMC 431691	GRANVILLE 008	2015-00304				SEC08-T03S-R29E
AMC 431692	GRANVILLE 009	2015-00305				SEC08-T03S-R29E
AMC 431693	GRANVILLE 010	2015-00306				SEC08-T03S-R29E
AMC 431694	GRANVILLE 011	2015-00307				SEC08-T03S-R29E
AMC 431695	GRANVILLE 012	2015-00308				SEC08-T03S-R29E
AMC 431696	GRANVILLE 013	2015-00309				SEC08-T03S-R29E
AMC 431697	GRANVILLE 014	2015-00310				SEC08-T03S-R29E
AMC 431698	GRANVILLE 015	2015-00311				SEC08-T03S-R29E
AMC 431699	GRANVILLE 016	2015-00312				SEC09-T03S-R29E
AMC 431700	GRANVILLE 017	2015-00313				SEC09-T03S-R29E
AMC 431701	GRANVILLE 018	2015-00314				SEC09-T03S-R29E
AMC 431702	GRANVILLE 019	2015-00315				SEC09-T03S-R29E
AMC 431703	GRANVILLE 020	2015-00316				SEC09-T03S-R29E
AMC 431704	GRANVILLE 021	2015-00317				SEC09-T03S-R29E
AMC 431705	GRANVILLE 022	2015-00318				SEC09-T03S-R29E
AMC 431706	GRANVILLE 023	2015-00319				SEC09-T03S-R29E
AMC 431707	GRANVILLE 024	2015-00320				SEC09-T03S-R29E

Date: 5/8/2018

Page 12

RECEIVED
 M M A7 STATE OFFICE
 PHOENIX ARIZONA
 2018 JUL 31 10:49

EXHIBIT A

County: Greenlee

State: AZ

BLM Serial #	Claim Name	Original Recording		Amended Recording		Location
		Recording #	Page #	Recording #	Page #	
AMC 431708	GRANVILLE 025	2015-00321				SEC09-T03S-R29E
AMC 431709	GRANVILLE 026	2015-00322				SEC09-T03S-R29E
AMC 431710	GRANVILLE 027	2015-00323				SEC09-T03S-R29E
AMC 431711	GRANVILLE 028	2015-00324				SEC09-T03S-R29E
AMC 431712	GRANVILLE 029	2015-00325				SEC09-T03S-R29E
AMC 431713	GRANVILLE 030	2015-00326				SEC09-T03S-R29E
AMC 431714	GRANVILLE 031	2015-00327				SEC09-T03S-R29E
AMC 431715	GRANVILLE 032	2015-00328				SEC09-T03S-R29E
AMC 431716	GRANVILLE 033	2015-00329				SEC09-T03S-R29E
AMC 431717	GRANVILLE 034	2015-00330				SEC17-T03S-R30E
AMC 431718	GRANVILLE 035	2015-00331				SEC17-T03S-R29E
AMC 431719	GRANVILLE 036	2015-00332				SEC17-T03S-R29E
AMC 431720	GRANVILLE 037	2015-00333				SEC17-T03S-R29E
AMC 431721	GRANVILLE 038	2015-00334				SEC17-T03S-R29E
AMC 431722	GRANVILLE 039	2015-00335				SEC17-T03S-R29E
AMC 431723	GRANVILLE 040	2015-00336				SEC17-T03S-R29E
AMC 431724	GRANVILLE 041	2015-00337				SEC17-T03S-R29E
AMC 431725	GRANVILLE 042	2015-00338				SEC17-T03S-R29E
AMC 431726	GRANVILLE 043	2015-00339				SEC17-T03S-R29E
AMC 431727	GRANVILLE 044	2015-00340				SEC17-T03S-R29E
AMC 431728	GRANVILLE 045	2015-00341				SEC17-T03S-R29E
AMC 431729	GRANVILLE 046	2015-00342				SEC17-T03S-R29E
AMC 431730	GRANVILLE 047	2015-00343				SEC17-T03S-R29E
AMC 431731	GRANVILLE 048	2015-00344				SEC17-T03S-R29E
AMC 431732	GRANVILLE 049	2015-00345				SEC17-T03S-R29E
AMC 431733	GRANVILLE 050	2015-00346				SEC17-T03S-R29E
AMC 431734	GRANVILLE 051	2015-00347				SEC17-T03S-R29E
AMC 431735	GRANVILLE 052	2015-00348				SEC17-T03S-R29E
AMC 431736	GRANVILLE 053	2015-00349				SEC17-T03S-R29E
AMC 431737	GRANVILLE 054	2015-00350				SEC17-T03S-R29E
AMC 431738	GRANVILLE 055	2015-00351				SEC17-T03S-R29E
AMC 431739	GRANVILLE 056	2015-00352				SEC17-T03S-R29E
AMC 431740	GRANVILLE 057	2015-00353				SEC17-T03S-R29E
AMC 431741	GRANVILLE 058	2015-00354				SEC16-T03S-R29E
AMC 431742	GRANVILLE 059	2015-00355				SEC16-T03S-R29E
AMC 431743	GRANVILLE 060	2015-00356				SEC16-T03S-R29E
AMC 431744	GRANVILLE 061	2015-00357				SEC16-T03S-R29E
AMC 431745	GRANVILLE 062	2015-00358				SEC16-T03S-R29E

Date: 5/8/2018

Page 13

RECEIVED
 DEPT OF INTERIOR
 BUREAU OF LAND MANAGEMENT
 PHOENIX, AZ
 MAY 30 2018

EXHIBIT A

County: Greenlee

State: AZ

<u>BLM Serial #</u>	<u>Claim Name</u>	<u>Original Recording</u>		<u>Amended Recording</u>		<u>Location</u>
		<u>Recording #</u>	<u>Page #</u>	<u>Recording #</u>	<u>Page #</u>	
AMC 431746	GRANVILLE 063	2015-00359				SEC16-T03S-R29E
AMC 431747	GRANVILLE 064	2015-00360				SEC16-T03S-R29E
AMC 431748	GRANVILLE 065	2015-00361				SEC16-T03S-R29E
AMC 431749	GRANVILLE 066	2015-00362				SEC16-T03S-R29E
AMC 431750	GRANVILLE 067	2015-00363				SEC20-T03S-R29E
AMC 431751	GRANVILLE 068	2015-00364				SEC20-T03S-R29E
AMC 431752	GRANVILLE 069	2015-00365				SEC20-T03S-R29E
AMC 431753	GRANVILLE 070	2015-00366				SEC20-T03S-R29E
AMC 431754	GRANVILLE 071	2015-00367				SEC20-T03S-R29E
AMC 431755	GRANVILLE 072	2015-00368				SEC20-T03S-R29E
AMC 431756	GRANVILLE 073	2015-00369				SEC20-T03S-R29E
AMC 431757	GRANVILLE 074	2015-00370				SEC20-T03S-R29E
AMC 431758	GRANVILLE 075	2015-00371				SEC29-T03S-R29E
AMC 431759	GRANVILLE 076	2015-00372				SEC29-T03S-R29E
AMC 431760	GRANVILLE 077	2015-00373				SEC29-T03S-R29E
AMC 431761	GRANVILLE 078	2015-00374				SEC29-T03S-R29E
AMC 431762	GRANVILLE 079	2015-00375				SEC29-T03S-R29E
AMC 431763	GRANVILLE 080	2015-00376				SEC29-T03S-R29E
AMC 431764	GRANVILLE 081	2015-00377				SEC20-T03S-R29E
AMC 431765	GRANVILLE 082	2015-00378				SEC20-T03S-R29E
AMC 431766	GRANVILLE 083	2015-00379				SEC20-T03S-R29E
AMC 431767	GRANVILLE 084	2015-00380				SEC20-T03S-R29E
AMC 431768	GRANVILLE 085	2015-00381				SEC20-T03S-R29E
AMC 431769	GRANVILLE 086	2015-00382				SEC20-T03S-R29E
AMC 431770	GRANVILLE 087	2015-00383				SEC20-T03S-R29E
AMC 431771	GRANVILLE 088	2015-00384				SEC20-T03S-R29E
AMC 431772	GRANVILLE 089	2015-00385				SEC29-T03S-R29E
AMC 431773	GRANVILLE 090	2015-00386				SEC29-T03S-R29E
AMC 431774	GRANVILLE 091	2015-00387				SEC29-T03S-R29E
AMC 431775	GRANVILLE 092	2015-00388				SEC20-T03S-R29E
AMC 431776	GRANVILLE 093	2015-00389				SEC20-T03S-R29E
AMC 431777	GRANVILLE 094	2015-00390				SEC20-T03S-R29E
AMC 431778	GRANVILLE 095	2015-00391				SEC20-T03S-R29E
AMC 431779	GRANVILLE 096	2015-00392				SEC20-T03S-R29E
AMC 431780	GRANVILLE 097	2015-00393				SEC20-T03S-R29E
AMC 431781	GRANVILLE 098	2015-00394				SEC20-T03S-R29E
AMC 431782	GRANVILLE 099	2015-00395				SEC20-T03S-R29E
AMC 431783	GRANVILLE 100	2015-00396				SEC17-T03S-R29E

RECEIVED
 JUL 15 2018
 11:50 AM
 STATE OFFICE

EXHIBIT A

County: Greenlee

State: AZ

Original Recording

Amended Recording

<u>BLM Serial #</u>	<u>Claim Name</u>	<u>Recording #</u>	<u>Page #</u>	<u>Recording #</u>	<u>Page #</u>	<u>Location</u>
AMC 431784	GRANVILLE 101	2015-00397				SEC17-T03S-R29E
AMC 431785	GRANVILLE 102	2015-00398				SEC17-T03S-R29E
AMC 431786	GRANVILLE 103	2015-00399				SEC17-T03S-R29E
AMC 431787	GRANVILLE 104	2015-00400				SEC17-T03S-R29E
AMC 431788	GRANVILLE 105	2015-00401				SEC08-T03S-R29E
AMC 431789	GRANVILLE 106	2015-00402				SEC08-T03S-R29E
AMC 431790	GRANVILLE 107	2015-00403				SEC08-T03S-R29E
AMC 437298	GRANVILLE 108	2016-00261				SEC17-T03S-R29E
AMC 437299	GRANVILLE 109	2016-00262				SEC17-T03S-R29E
AMC 437300	GRANVILLE 110	2016-00263				SEC17-T03S-R29E
AMC 437301	GRANVILLE 111	2016-00264				SEC20-T03S-R29E
AMC 437302	GRANVILLE 112	2016-00265				SEC20-T03S-R29E
AMC 437303	GRANVILLE 113	2016-00266				SEC20-T03S-R29E
AMC 437304	GRANVILLE 114	2016-00267				SEC20-T03S-R29E
AMC 437305	GRANVILLE 115	2016-00268				SEC20-T03S-R29E
AMC 437306	GRANVILLE 116	2016-00269				SEC20-T03S-R29E
AMC 437307	GRANVILLE 117	2016-00270				SEC20-T03S-R29E
AMC 437308	GRANVILLE 118	2016-00271				SEC20-T03S-R29E
AMC 437309	GRANVILLE 119	2016-00272				SEC29-T03S-R29E
AMC 437310	GRANVILLE 120	2016-00273				SEC29-T03S-R29E
AMC 437319	GRANVILLE 129	2016-00282				SEC22-T03S-R29E
AMC 437320	GRANVILLE 130	2016-00283				SEC22-T03S-R29E
AMC 437325	GRANVILLE 135	2016-00288				SEC22-T03S-R29E
AMC 437326	GRANVILLE 136	2016-00289				SEC22-T03S-R29E
AMC 437329	GRANVILLE 139	2016-00292				SEC16-T03S-R29E
AMC 437330	GRANVILLE 140	2016-00293				SEC16-T03S-R29E
AMC 437331	GRANVILLE 141	2016-00294				SEC16-T03S-R29E
AMC 437338	GRANVILLE 148	2016-00301				SEC21-T03S-R29E
AMC 437343	GRANVILLE 153	2016-00306				SEC22-T03S-R29E
AMC 448353	GRANVILLE 121	2017-01167				SEC21-T03S-R29E
AMC 448354	GRANVILLE 122	2017-01168				SEC21-T03S-R29E
AMC 448355	GRANVILLE 123	2017-01169				SEC21-T03S-R29E
AMC 448356	GRANVILLE 124	2017-01170				SEC21-T03S-R29E
AMC 448357	GRANVILLE 125	2017-01171				SEC21-T03S-R29E
AMC 448358	GRANVILLE 126	2017-01172				SEC21-T03S-R29E
AMC 448359	GRANVILLE 127	2017-01173				SEC21-T03S-R29E
AMC 448360	GRANVILLE 128	2017-01174				SEC21-T03S-R29E
AMC 448361	GRANVILLE 131	2017-01175				SEC22-T03S-R29E

Date: 5/8/2018

Page 15

RECEIVED
 PHOENIX ARIZONA
 2018 JUN 15 10 50 AM
 COUNTY CLERK'S OFFICE

EXHIBIT A

County: Greenlee

State: AZ

<u>BLM Serial #</u>	<u>Claim Name</u>	<u>Original Recording</u>		<u>Amended Recording</u>		<u>Location</u>
		<u>Recording #</u>	<u>Page #</u>	<u>Recording #</u>	<u>Page #</u>	
AMC 448362	GRANVILLE 132	2017-01176				SEC22-T03S-R29E
AMC 448363	GRANVILLE 133	2017-01177				SEC22-T03S-R29E
AMC 448364	GRANVILLE 134	2017-01178				SEC22-T03S-R29E
AMC 448365	GRANVILLE 137	2017-01179				SEC22-T03S-R29E
AMC 448366	GRANVILLE 138	2017-01180				SEC22-T03S-R29E
AMC 448367	GRANVILLE 142	2017-01181				SEC21-T03S-R29E
AMC 448368	GRANVILLE 143	2017-01182				SEC21-T03S-R29E
AMC 448369	GRANVILLE 144	2017-01183				SEC21-T03S-R29E
AMC 448370	GRANVILLE 145	2017-01184				SEC21-T03S-R29E
AMC 448371	GRANVILLE 146	2017-01185				SEC21-T03S-R29E
AMC 448372	GRANVILLE 147	2017-01186				SEC21-T03S-R29E
AMC 448373	GRANVILLE 149	2017-01187				SEC21-T03S-R29E
AMC 448374	GRANVILLE 150	2017-01188				SEC21-T03S-R29E
AMC 448375	GRANVILLE 151	2017-01189				SEC22-T03S-R29E
AMC 448376	GRANVILLE 152	2017-01190				SEC22-T03S-R29E
AMC 449131	GG 41	2018-00287				SEC18-T04S-R29E
AMC 449132	GG 42	2018-00288				SEC18-T04S-R29E
AMC 449133	GG 43	2018-00289				SEC18-T04S-R29E
AMC 449134	GG 44	2018-00290				SEC18-T04S-R29E
AMC 449135	NCV 13	2018-00245				SEC06-T04S-R29E
AMC 449136	NCV 14	2018-00246				SEC06-T04S-R29E
AMC 449137	NCV 15	2018-00247				SEC06-T04S-R29E
AMC 449138	NCV 16	2018-00248				SEC06-T04S-R29E
AMC 449139	NCV 17	2018-00249				SEC06-T04S-R29E
AMC 449140	NCV 18	2018-00250				SEC06-T04S-R29E
AMC 449141	NCV 19	2018-00251				SEC06-T04S-R29E
AMC 449142	NCV 20	2018-00252				SEC06-T04S-R29E
AMC 449143	NCV 21	2018-00253				SEC06-T04S-R29E
AMC 449144	NCV 22	2018-00254				SEC06-T04S-R29E
AMC 449145	NCV 23	2018-00255				SEC06-T04S-R29E
AMC 449146	NCV 24	2018-00256				SEC06-T04S-R29E
AMC 449147	NCV 25	2018-00257				SEC06-T04S-R29E
AMC 449148	NCV 26	2018-00258				SEC06-T04S-R29E
AMC 449149	NCV 27	2018-00259				SEC06-T04S-R29E
AMC 449150	NCV 28	2018-00260				SEC06-T04S-R29E
AMC 449151	NCV 29	2018-00261				SEC06-T04S-R29E
AMC 449152	NCV 30	2018-00262				SEC06-T04S-R29E
AMC 449153	NCV 31	2018-00263				SEC06-T04S-R29E

Date: 5/8/2018

Page 16

RECEIVED
 JUL 11 10:50 AM
 ARIZONA STATE OFFICE

EXHIBIT A

County: Greenlee

State: AZ

<u>BLM Serial #</u>	<u>Claim Name</u>	<u>Original Recording</u>		<u>Amended Recording</u>		<u>Location</u>
		<u>Recording #</u>	<u>Page #</u>	<u>Recording #</u>	<u>Page #</u>	
AMC 449154	NCV 32	2018-00264				SEC06-T04S-R29E
AMC 449155	NCV 33	2018-00265				SEC06-T04S-R29E
AMC 449156	NCV 34	2018-00266				SEC06-T04S-R29E
AMC 449157	NCV 35	2018-00267				SEC06-T04S-R29E
AMC 449158	NCV 36	2018-00268				SEC06-T04S-R29E
AMC 449159	NCV 37	2018-00269				SEC06-T04S-R29E
AMC 449160	BC 01	2018-00270				SEC07-T05S-R29E
AMC 449161	BC 02	2018-00271				SEC07-T05S-R29E
AMC 449162	BC 03	2018-00272				SEC07-T05S-R29E
AMC 449163	BC 04	2018-00273				SEC07-T05S-R29E
AMC 449164	BC 05	2018-00274				SEC07-T05S-R29E
AMC 449165	BC 06	2018-00275				SEC07-T05S-R29E
AMC 449166	BC 07	2018-00276				SEC07-T05S-R29E
AMC 449167	BC 08	2018-00277				SEC07-T05S-R29E
AMC 449168	BC 09	2018-00278				SEC07-T05S-R29E
AMC 449169	BC 10	2018-00279				SEC18-T05S-R29E
AMC 449170	BC 11	2018-00280				SEC18-T05S-R29E
AMC 449171	BC 12	2018-00281				SEC18-T05S-R29E
AMC 449172	BH 01	2018-00300				SEC18-T05S-R29E
AMC 449173	BH 02	2018-00301				SEC18-T05S-R29E
AMC 449174	BH 03	2018-00302				SEC18-T05S-R29E
AMC 449175	BH 04	2018-00303				SEC18-T05S-R29E
AMC 449176	BH 05	2018-00304				SEC18-T05S-R29E
AMC 449177	BH 06	2018-00305				SEC18-T05S-R29E
AMC 449178	BH 07	2018-00306				SEC18-T05S-R29E
AMC 449179	BH 08	2018-00307				SEC18-T05S-R29E
AMC 449180	BH 09	2018-00308				SEC19-T05S-R29E
AMC 449181	BH 10	2018-00309				SEC19-T05S-R29E
AMC 449182	BH 11	2018-00310				SEC19-T05S-R29E
AMC 449183	ESPI 01	2018-00282				SEC01-T05S-R28E
AMC 449184	ESPI 02	2018-00283				SEC01-T05S-R28E
AMC 449185	ESPI 03	2018-00284				SEC01-T05S-R28E
AMC 449186	ESPI 04	2018-00285				SEC01-T05S-R28E
AMC 449187	ESPI 05	2018-00286				SEC01-T05S-R28E
AMC 449188	GB 01	2018-00311				SEC19-T05S-R29E
AMC 449189	GB 02	2018-00312				SEC19-T05S-R29E
AMC 449190	GB 03	2018-00313				SEC19-T05S-R29E
AMC 449191	GB 04	2018-00314				SEC19-T05S-R29E

Date: 5/8/2018

Page 17

RECEIVED
 STATE OFFICE
 PHOENIX
 APR 13 2018

EXHIBIT A

County: Greenlee

State: AZ

<u>BLM Serial #</u>	<u>Claim Name</u>	<u>Original Recording</u>		<u>Amended Recording</u>		<u>Location</u>
		<u>Recording #</u>	<u>Page #</u>	<u>Recording #</u>	<u>Page #</u>	
AMC 449192	GB 05	2018-00315				SEC19-T05S-R29E
AMC 449193	GB 06	2018-00316				SEC19-T05S-R29E
AMC 449194	GB 07	2018-00317				SEC19-T05S-R29E
AMC 449195	GB 08	2018-00318				SEC19-T05S-R29E
AMC 449196	GB 09	2018-00319				SEC19-T05S-R29E
AMC 449197	GB 10	2018-00320				SEC19-T05S-R29E
AMC 449198	GB 11	2018-00321				SEC19-T05S-R29E
AMC 449199	GB 12	2018-00322				SEC19-T05S-R29E
AMC 449200	GB 13	2018-00323				SEC19-T05S-R29E
AMC 449201	GB 14	2018-00324				SEC19-T05S-R29E
AMC 449202	GB 15	2018-00325				SEC19-T05S-R29E
AMC 449203	GB 16	2018-00326				SEC20-T05S-R29E
AMC 449204	GB 17	2018-00327				SEC20-T05S-R29E
AMC 449205	GB 18	2018-00328				SEC20-T05S-R29E
AMC 449206	GB 19	2018-00329				SEC20-T05S-R29E
AMC 449207	GB 20	2018-00330				SEC20-T05S-R29E
AMC 449208	GB 21	2018-00331				SEC20-T05S-R29E
AMC 449209	GB 22	2018-00332				SEC20-T05S-R29E
AMC 449210	GB 23	2018-00333				SEC20-T05S-R29E
AMC 449211	GB 24	2018-00334				SEC20-T05S-R29E
AMC 449212	GB 25	2018-00335				SEC20-T05S-R29E
AMC 449213	GB 26	2018-00336				SEC20-T05S-R29E
AMC 449214	GB 27	2018-00337				SEC20-T05S-R29E
AMC 449215	GB 28	2018-00338				SEC20-T05S-R29E
AMC 449216	GB 29	2018-00339				SEC20-T05S-R29E
AMC 449217	GB 30	2018-00340				SEC20-T05S-R29E
AMC 449218	GB 31	2018-00341				SEC20-T05S-R29E
AMC 449219	GB 32	2018-00342				SEC20-T05S-R29E
AMC 449220	GB 33	2018-00343				SEC20-T05S-R29E
AMC 449221	GB 34	2018-00344				SEC20-T05S-R29E
AMC 449222	GB 35	2018-00345				SEC20-T05S-R29E
AMC 449223	GB 36	2018-00346				SEC20-T05S-R29E
AMC 449224	GB 37	2018-00347				SEC20-T05S-R29E
AMC 449225	GB 38	2018-00348				SEC20-T05S-R29E
AMC 449226	GB 39	2018-00349				SEC20-T05S-R29E
AMC 449227	GB 40	2018-00350				SEC20-T05S-R29E
AMC 449228	GB 41	2018-00351				SEC20-T05S-R29E
AMC 449229	GB 42	2018-00352				SEC20-T05S-R29E

RECEIVED
 PHOENIX, ARIZONA
 APR 13 2018

EXHIBIT A

County: Greenlee

State: AZ

BLM Serial #	Claim Name	Original Recording		Amended Recording		Location
		Recording #	Page #	Recording #	Page #	
AMC 449230	GB 43	2018-00353				SEC21-T05S-R29E
AMC 449231	GB 44	2018-00354				SEC21-T05S-R29E
AMC 449232	GB 45	2018-00355				SEC21-T05S-R29E
AMC 449233	GB 46	2018-00356				SEC21-T05S-R29E
AMC 449234	GB 47	2018-00357				SEC21-T05S-R29E
AMC 449235	GB 48	2018-00358				SEC21-T05S-R29E
AMC 449236	GB 49	2018-00359				SEC21-T05S-R29E
AMC 449237	GB 50	2018-00360				SEC21-T05S-R29E
AMC 449238	GB 51	2018-00361				SEC21-T05S-R29E
AMC 449239	GB 52	2018-00362				SEC21-T05S-R29E
AMC 449240	GB 53	2018-00363				SEC21-T05S-R29E
AMC 449241	GB 54	2018-00364				SEC21-T05S-R29E
AMC 449242	GB 55	2018-00365				SEC21-T05S-R29E
AMC 449243	GB 56	2018-00366				SEC21-T05S-R29E
AMC 449244	GB 57	2018-00367				SEC21-T05S-R29E
AMC 449245	GB 58	2018-00368				SEC21-T05S-R29E
AMC 449246	GB 59	2018-00369				SEC21-T05S-R29E
AMC 449247	GB 60	2018-00370				SEC21-T05S-R29E
AMC 449248	GB 61	2018-00371				SEC21-T05S-R29E
AMC 449249	GB 62	2018-00372				SEC21-T05S-R29E
AMC 449250	GB 63	2018-00373				SEC21-T05S-R29E
AMC 449251	GB 64	2018-00374				SEC21-T05S-R29E
AMC 449252	GB 65	2018-00375				SEC21-T05S-R29E
AMC 449253	GB 66	2018-00376				SEC21-T05S-R29E
AMC 449254	GB 67	2018-00377				SEC21-T05S-R29E
AMC 449255	GB 68	2018-00378				SEC21-T05S-R29E
AMC 449256	GB 69	2018-00379				SEC21-T05S-R29E
AMC 449257	GB 70	2018-00380				SEC21-T05S-R29E
AMC 449258	GB 71	2018-00381				SEC21-T06S-R29E
AMC 449259	GB 72	2018-00382				SEC21-T05S-R29E
AMC 449260	GB 73	2018-00383				SEC21-T05S-R29E
AMC 449261	GB 74	2018-00384				SEC21-T05S-R29E
AMC 449262	GB 75	2018-00385				SEC21-T05S-R29E
AMC 449263	GB 76	2018-00386				SEC18-T05S-R29E
AMC 449264	GB 77	2018-00387				SEC18-T05S-R29E
AMC 449265	TC 01	2018-00291				SEC07-T05S-R29E
AMC 449266	TC 02	2018-00292				SEC07-T05S-R29E
AMC 449267	TC 03	2018-00293				SEC07-T05S-R29E

Date: 5/8/2018

Page 19

RECEIVED
 COUNTY CLERK
 GREENLEE COUNTY
 OFFICE
 5/8/2018

EXHIBIT A

County: Greenlee

State: AZ

Original Recording

Amended Recording

<u>BLM Serial #</u>	<u>Claim Name</u>	<u>Recording #</u>	<u>Page #</u>	<u>Recording #</u>	<u>Page #</u>	<u>Location</u>
AMC 449268	TC 04	2018-00294				SEC07-T05S-R29E
AMC 449269	TC 05	2018-00295				SEC07-T05S-R29E
AMC 449270	TC 06	2018-00296				SEC07-T05S-R29E
AMC 449271	TC 07	2018-00297				SEC07-T05S-R29E
AMC 449272	TC 08	2018-00298				SEC07-T05S-R29E
AMC 449273	TC 09	2018-00299				SEC07-T05S-R29E
AMC 85037	Cuerno	4	125			SEC18-T04S-R29E
AMC 85040	Corona No. 3	6	460			SEC07-T04S-R29E
AMC 85043	Guadalupe	4	255			SEC18-T04S-R29E
AMC 85045	Rattlesnake	4	251			SEC18-T04S-R29E
No. Of Claims	732					

RECEIVED
 AZ STATE OFFICE
 2018 JUL 31 A 10:50
 PHOENIX, ARIZONA


United States Department of the Interior
Bureau of Land Management
 DIV OF LANDS, MINRLS & ENERGY
 ONE N CENTRAL AVE
 PHOENIX, AZ 85004 -4427
 Phone: 602-417-9200

Receipt

No:

4223373

Transaction #: 4338602	
Date of Transaction: 07/31/2018	
CUSTOMER:	
	FREEPORT-MCMORAN COPPER & GOLD 333 NORTH CENTRAL AVE PHOENIX, AZ 85004 US

LINE #	QTY	DESCRIPTION	REMARKS	UNIT PRICE	TOTAL
1	1.00	LOCATABLE MINERALS / MINING CLAIMS-NOT NEW-UNADJUD, ONE AUTH NO. ONLY / MINING CLAIM MONEY RECEIVED CASES: AMC304200/\$113460.00	2019 MAINT/732	- n/a -	113460.00
TOTAL:					\$113,460.00

PAYMENT INFORMATION			
1	AMOUNT:	113460.00	POSTMARKED: N/A
	TYPE:	CHECK	RECEIVED: 07/31/2018
	CHECK NO:	0000079540	
	NAME:	FREEPORT-MCMORAN COPPER & GOLD 333 NORTH CENTRAL AVE PHOENIX AZ 85004 US	

REMARKS

This receipt was generated by the automated BLM Collections and Billing System and is a paper representation of a portion of the official electronic record contained therein.

NOTICE!!

These documents have been scanned!

Do not place un-scanned documents beneath this notice!

Do not remove this notice from this file!

GPO Jacket No. 560-102
Print Order 61540
Rise Business Services, LLC
Job=AZ15 7/9/2019



Box Number= AZ15151



Claim Begin-End: AMC448353-AMC448376

5 Miscellaneous



AZ15151-18

AMC446899-AMC448353

**NO
DOCUMENTS
FOUND**

NO DOCUMENTS FOUND
NO DOCUMENTS FOUND

NOTICE!!

These documents have been scanned!

Do not place un-scanned documents beneath this notice!

Do not remove this notice from this file!

GPO Jacket No. 560-102
Print Order 61540
Rise Business Services, LLC
Job=AZ15 7/9/2019



Box Number= AZ15151



Claim Begin-End: AMC448353-AMC448376

6 Location Notices-Amendments and Supporting Documents



AZ15151-18

AMC446899-AMC448353

MINING CLAIM STATUS REPORT

Data Entered: 1/4/18 Ram

MTP Checked By: 1/4/18 Ram

GEO Checked By: 1/4/18 Ram

LEAD SERIAL NUMBER: AMC 448353 thru AMC 448376

NUMBER OF CLAIMS & TYPE:

24 LODE
____ PLACER
____ ASSOCIATION PLACER
____ MILL SITE
____ TUNNEL SITE

CHARGES:

Processing Fee @ \$20 = \$ 480
Location Fee @ \$37 = \$ 888
Maintenance Fee @ \$155 = \$ 3,720
Add'l Maint Fee for Assoc Placer = \$ _____
SUBTOTAL \$ _____
Other Fees \$ _____
Other Fees \$ _____
TOTAL \$ 5,088

TOTAL ACREAGE: _____ Per Claim
(Placer Only)

NUMBER OF LOCATORS: _____

DOCUMENTS RECEIVED VIA: Over-the-Counter Mail [] **TIMELY FILED:** Yes No []

accepted as mail
LEGAL DESCRIPTION: T 35 R 29E SEC 21, 22,
T _____ R _____ SEC _____
T _____ R _____ SEC _____
T _____ R _____ SEC _____
T _____ R _____ SEC _____

BLM [] FOREST SERVICE [] _____ SUBJ TO PL 359: Yes [] No []
WILDERNESS AREA [] _____

SPLIT ESTATE: N/A [] SX [] PX [] OTHER [] _____
SRHA [] Was proper Notice filed if located on SHRA Land? Yes [] No []

RECONVEYED MINERALS ON BLM LAND REQUIRE OPENING ORDER FROM 1944 TO 1993:

Open to Entry On _____ N/A []

COMMENTS/STATUS: VOID [] PARTIALLY VOID [] PVT MINERALS [] WITHDRAWN LANDS []
OTHER [] _____

[] Claimant acknowledges that portions of the following claim(s) site(s) may be void or voidable.

Printed Name of Claimant _____ Signature of Claimant _____

*****FINAL ADJUDICATION*****

DATE _____ INITIALS _____

Print receipt #4048216

AMC 448353

LOCATION NOTICE FOR LODE MINING CLAIM

Amendment BLM Serial # _____

NOTICE IS HEREBY GIVEN that the GRANVILLE 121

_____ lode mining claim has been located

by FREEPORT MCMORAN MORENCI INC
whose current mailing

address is 4521 U.S. HIGHWAY 191

MORENCI AZ 85540

RECEIVED
BLM AZ STATE OFFICE
2017 DEC 22 AM 10:11
PHOENIX, ARIZONA
BLM
Date
Stamp

The general course of this claim is EAST - WEST and it is situated in GREENLEE
County, Arizona. This claim is 1450 feet in length and 600 feet in width.

19.97 Total Claim Acreage. This claim runs from the location monument on which this location notice
is posted on the centerline of the claim approximately 10 feet in a EAST direction to the EAST
end line and 1440 feet in a WEST direction to the WEST end line. This claim is marked by six
monuments, one at each corner and one at the center of each end line of the claim.

The location monument on which this notice is posted is situated within Section 21, Township 3S
_____, Range 29E, Gila Salt River Base and Meridian, Arizona and this claim encompasses portions
of the following quarter section(s), section(s), Township(s) and Range(s) NE1/4 & NW1/4, SECTION 21,
T3S-R29E

Gila Salt River Base and Meridian, Arizona.

The locality of this claim with reference to some natural object or permanent monument and additional information
(if any) concerning its locality are as follows: THE N.W. CORNER OF THIS CLAIM IS 5000 FEET
NORTH & 2550 FEET EAST OF THE S.E CORNER OF SECTION 20, T3S-R29E

_____ The above information is shown on the attached map.

DATED AND POSTED on the ground this 6th day of DECEMBER, 2017.

LOCATOR(s) AGENT

Print Name(s) JODY A. STONE, RLS

Signature(s) 

ANHC448353

Form MCF100
Revised July 2014

"GRANVILLE 121"

LOCATION OF THE "GRANVILLE 108" THROUGH "GRANVILLE 153"

LODE CLAIMS

SITUATED IN SECTIONS 15, 16, 17, 20, 21, 22, 28, & 29.
T3S-R29E G&SRM, GREENLEE COUNTY, AZ

ALL CLAIMS ARE 1450' IN LENGTH & 600' IN WIDTH

EXCEPT:

- "GRANVILLE 131" THROUGH "GRANVILLE 138" = 1250' X 600'
- "GRANVILLE 139" THROUGH "GRANVILLE 146" = 1200' X 600'
- "GRANVILLE 147" = 1200' X 450'
- "GRANVILLE 148" = 1200' X 350'
- "GRANVILLE 149" - "GRANVILLE 150" = 1450' X 350'
- "GRANVILLE 151" - "GRANVILLE 152" = 1250' X 350'
- "GRANVILLE 153" = 1450' X 300'

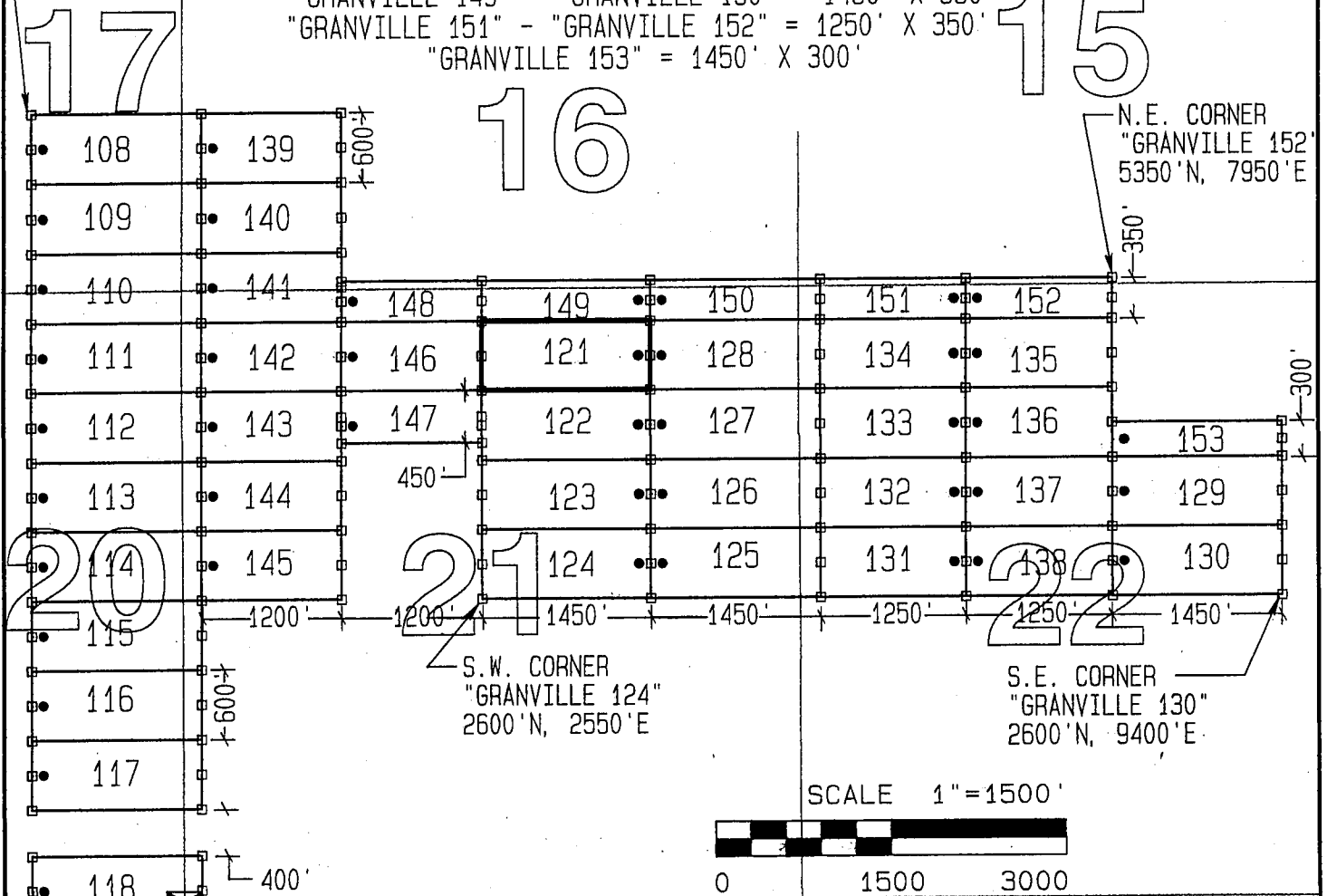


N.W. CORNER
"GRANVILLE 108"
6800'N, 1300'W

N.E. CORNER
"GRANVILLE 152"
5350'N, 7950'E

16

15



S.W. CORNER
"GRANVILLE 124"
2600'N, 2550'E

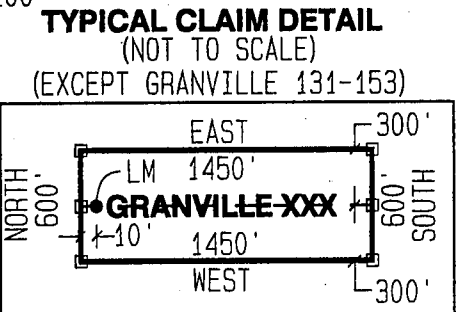
S.E. CORNER
"GRANVILLE 130"
2600'N, 9400'E

SCALE 1"=1500'



CLAIM ACREAGE = 19.97 AC.

- INDICATES END CENTER OR CORNER OF LODE CLAIM. SET 2"x2"x5' WOODEN POST (TYPICAL).
- INDICATES LOCATION MONUMENT. SET 2"x2"x5' WOODEN POST 10' FROM AN END CENTER WITH PLASTIC BOTTLE CONTAINING THE LOCATION NOTICE (TYPICAL).



SE COR SECTION 20
CALCULATED FROM WC'S
0'N, 0'W

S.E. CORNER
"GRANVILLE 120"
1600'S, 150'E

LOCATORS:
FREEPORT MCMORAN MORENCI INC
4521 US HIGHWAY 191
MORENCI AZ 85540

29

LOCATION NOTICE FOR LODE MINING CLAIM

Amendment BLM Serial # _____

NOTICE IS HEREBY GIVEN that the GRANVILLE 122

_____ lode mining claim has been located

by FREEPORT MCMORAN MORENCI INC

whose current mailing address is 4521 U.S. HIGHWAY 191

MORENCI AZ 85540

RECEIVED	BLM AZ STATE OFFICE	2017 DEC 22 AM 10:31	PHOENIX, ARIZONA
BLM Date Stamp			

The general course of this claim is EAST - WEST and it is situated in GREENLEE

County, Arizona. This claim is 1450 feet in length and 600 feet in width.

19.97 Total Claim Acreage. This claim runs from the location monument on which this location notice is posted on the centerline of the claim approximately 10 feet in a EAST direction to the EAST end line and 1440 feet in a WEST direction to the WEST end line. This claim is marked by six monuments, one at each corner and one at the center of each end line of the claim.

The location monument on which this notice is posted is situated within Section 21, Township 3S, Range 29E, Gila Salt River Base and Meridian, Arizona and this claim encompasses portions of the following quarter section(s), section(s), Township(s) and Range(s) NE1/4 & NW1/4, SECTION 21, T3S-R29E

Gila Salt River Base and Meridian, Arizona.

The locality of this claim with reference to some natural object or permanent monument and additional information (if any) concerning its locality are as follows: THE N.W. CORNER OF THIS CLAIM IS 4400 FEET NORTH & 2550 FEET EAST OF THE S.E CORNER OF SECTION 20, T3S-R29E


_____ The above information is shown on the attached map.

DATED AND POSTED on the ground this 6th day of DECEMBER, 2017.

LOCATOR(s) AGENT

Print Name(s) JODY A. STONE, RLS

Signature(s)



Form MCF100
Revised July 2014

AHC448354

"GRANVILLE 122"

LOCATION OF THE "GRANVILLE 108" THROUGH "GRANVILLE 153" LODE CLAIMS

SITUATED IN SECTIONS 15, 16, 17, 20, 21, 22, 28, & 29.
T3S-R29E G&SRM, GREENLEE COUNTY, AZ

ALL CLAIMS ARE 1450' IN LENGTH & 600' IN WIDTH

EXCEPT:

"GRANVILLE 131" THROUGH "GRANVILLE 138" = 1250' X 600'

"GRANVILLE 139" THROUGH "GRANVILLE 146" = 1200' X 600'

"GRANVILLE 147" = 1200' X 450'

"GRANVILLE 148" = 1200' X 350'

"GRANVILLE 149" - "GRANVILLE 150" = 1450' X 350'

"GRANVILLE 151" - "GRANVILLE 152" = 1250' X 350'

"GRANVILLE 153" = 1450' X 300'



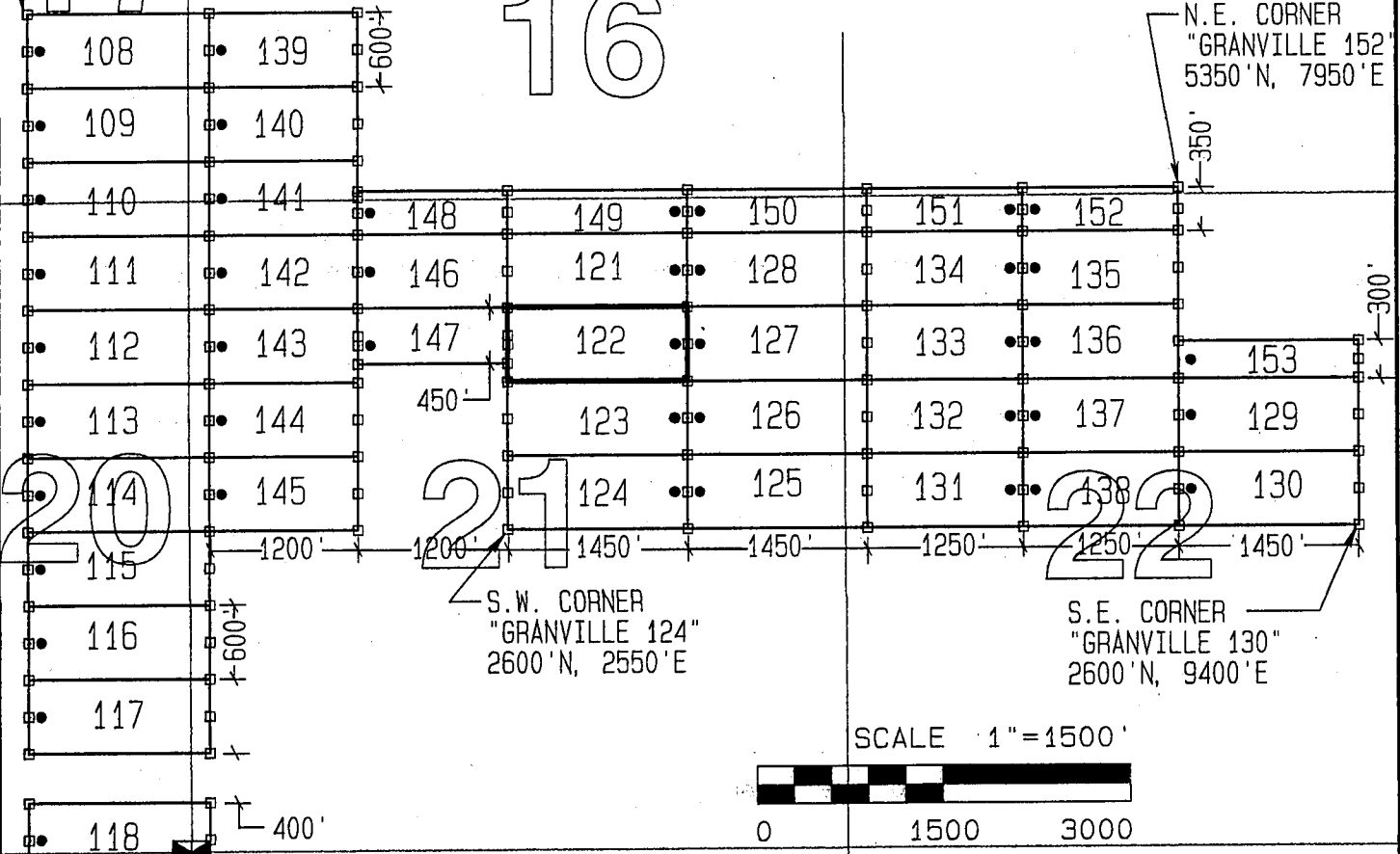
N.W. CORNER
"GRANVILLE 108"
6800'N, 1300'W

N.E. CORNER
"GRANVILLE 152"
5350'N, 7950'E

16

15

17



S.W. CORNER
"GRANVILLE 124"
2600'N, 2550'E

S.E. CORNER
"GRANVILLE 130"
2600'N, 9400'E

SCALE 1"=1500'

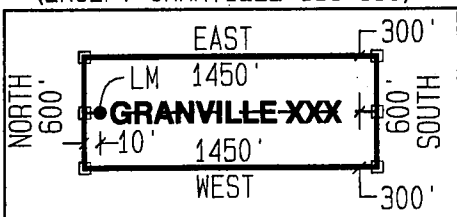


0 1500 3000

CLAIM ACREAGE = 19.97 AC.

- INDICATES END CENTER OR CORNER OF LODE CLAIM. SET 2"x2"x5' WOODEN POST (TYPICAL).
- INDICATES LOCATION MONUMENT. SET 2"x2"x5' WOODEN POST 10' FROM AN END CENTER WITH PLASTIC BOTTLE CONTAINING THE LOCATION NOTICE (TYPICAL).

TYPICAL CLAIM DETAIL
(NOT TO SCALE)
(EXCEPT GRANVILLE 131-153)



S.E. CORNER
"GRANVILLE 120"
1600'S, 150'E

LOCATORS:
FREEPORT MCMORAN MORENCI INC
4521 US HIGHWAY 191
MORENCI AZ 85540

29

LOCATION NOTICE FOR LODE MINING CLAIM

Amendment BLM Serial # _____


NOTICE IS HEREBY GIVEN that the GRANVILLE 123

_____ lode mining claim has been located

by FREEPORT MCMORAN MORENCI INC whose current mailing

address is 4521 U.S. HIGHWAY 191

MORENCI AZ 85540



The general course of this claim is EAST - WEST and it is situated in GREENLEE

County, Arizona. This claim is 1450 feet in length and 600 feet in width.

19.97 Total Claim Acreage. This claim runs from the location monument on which this location notice is posted on the centerline of the claim approximately 10 feet in a EAST direction to the EAST end line and 1440 feet in a WEST direction to the WEST end line. This claim is marked by six monuments, one at each corner and one at the center of each end line of the claim.

The location monument on which this notice is posted is situated within Section 21, Township 3S, Range 29E, Gila Salt River Base and Meridian, Arizona and this claim encompasses portions of the following quarter section(s), section(s), Township(s) and Range(s) NE1/4 & NW1/4, SECTION 21, T3S-R29E

Gila Salt River Base and Meridian, Arizona.

The locality of this claim with reference to some natural object or permanent monument and additional information (if any) concerning its locality are as follows: THE N.W. CORNER OF THIS CLAIM IS 3800 FEET NORTH & 2550 FEET EAST OF THE S.E CORNER OF SECTION 20, T3S-R29E

The above information is shown on the attached map.

DATED AND POSTED on the ground this 6th day of DECEMBER, 2017.

LOCATOR(s) AGENT

Print Name(s) JODY A. STONE, RLS

Signature(s)

Form MCF100
Revised July 2014

AHC448355

"GRANVILLE 123"

LOCATION OF THE "GRANVILLE 108" THROUGH "GRANVILLE 153"

LODE CLAIMS

SITUATED IN SECTIONS 15, 16, 17, 20, 21, 22, 28, & 29.
T3S-R29E G&SRM, GREENLEE COUNTY, AZ

ALL CLAIMS ARE 1450' IN LENGTH & 600' IN WIDTH

EXCEPT:

- "GRANVILLE 131" THROUGH "GRANVILLE 138" = 1250' X 600'
- "GRANVILLE 139" THROUGH "GRANVILLE 146" = 1200' X 600'
- "GRANVILLE 147" = 1200' X 450'
- "GRANVILLE 148" = 1200' X 350'
- "GRANVILLE 149" - "GRANVILLE 150" = 1450' X 350'
- "GRANVILLE 151" - "GRANVILLE 152" = 1250' X 350'
- "GRANVILLE 153" = 1450' X 300'

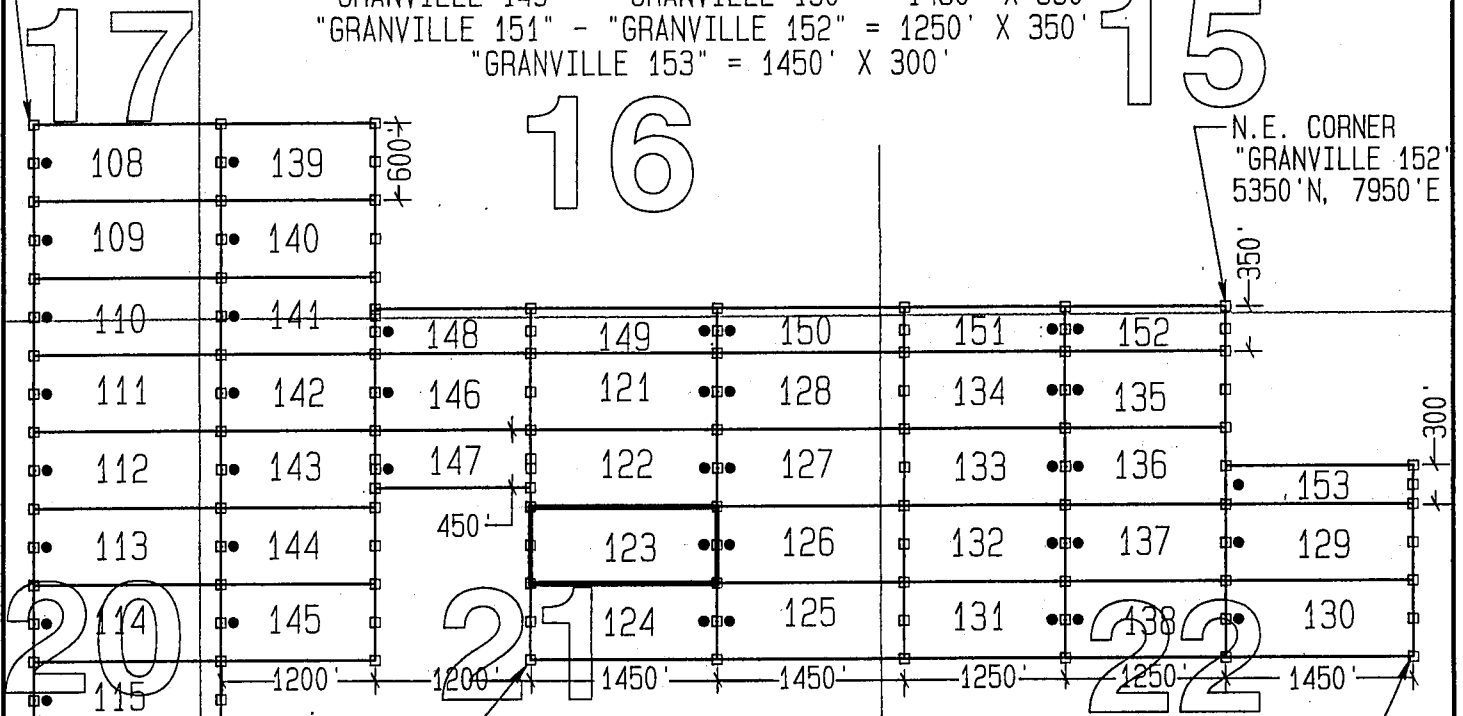


N.W. CORNER
"GRANVILLE 108"
6800'N, 1300'W

N.E. CORNER
"GRANVILLE 152"
5350'N, 7950'E

16

15



S.W. CORNER
"GRANVILLE 124"
2600'N, 2550'E

S.E. CORNER
"GRANVILLE 130"
2600'N, 9400'E

SCALE 1"=1500'



0 1500 3000

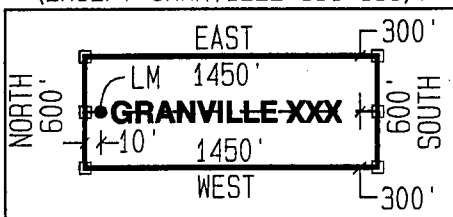
CLAIM ACREAGE = 19.97 AC.

- INDICATES END CENTER OR CORNER OF LODE CLAIM. SET 2"x2"x5' WOODEN POST (TYPICAL).
- INDICATES LOCATION MONUMENT. SET 2"x2"x5' WOODEN POST 10' FROM AN END CENTER WITH PLASTIC BOTTLE CONTAINING THE LOCATION NOTICE (TYPICAL).

TYPICAL CLAIM DETAIL

(NOT TO SCALE)

(EXCEPT GRANVILLE 131-153)



S.E. CORNER
"GRANVILLE 120"
1600'S, 150'E

29

LOCATORS:
FREEPORT MCMORAN MORENCI INC
4521 US HIGHWAY 191
MORENCI AZ 85540

LOCATION NOTICE FOR LODE MINING CLAIM

Amendment BLM Serial # _____

NOTICE IS HEREBY GIVEN that the GRANVILLE 124

_____ lode mining claim has been located

by FREEPORT MCMORAN MORENCI INC

whose current mailing address is 4521 U.S. HIGHWAY 191

MORENCI AZ 85540

BLM Date Stamp	RECEIVED
	BLM AZ STATE OFFICE
	2017 DEC 22 A 10:51
	PHOENIX, ARIZONA

The general course of this claim is EAST - WEST and it is situated in GREENLEE

County, Arizona. This claim is 1450 feet in length and 600 feet in width.

19.97 Total Claim Acreage. This claim runs from the location monument on which this location notice is posted on the centerline of the claim approximately 10 feet in a EAST direction to the EAST end line and 1440 feet in a WEST direction to the WEST end line. This claim is marked by six monuments, one at each corner and one at the center of each end line of the claim.

The location monument on which this notice is posted is situated within Section 21, Township 3S, Range 29E, Gila Salt River Base and Meridian, Arizona and this claim encompasses portions of the following quarter section(s), section(s), Township(s) and Range(s) NE1/4; NW1/4; SW1/4 & SE1/4, SECTION 21, T3S-R29E

Gila Salt River Base and Meridian, Arizona.

The locality of this claim with reference to some natural object or permanent monument and additional information (if any) concerning its locality are as follows: THE N.W. CORNER OF THIS CLAIM IS 3200 FEET NORTH & 2550 FEET EAST OF THE S.E CORNER OF SECTION 20, T3S-R29E

_____ The above information is shown on the attached map.

DATED AND POSTED on the ground this 6th day of DECEMBER, 2017.

LOCATOR(s) AGENT

Print Name(s) JODY A. STONE, RLS

Signature(s) _____

Form MCF100
Revised July 2014

ANC448356

"GRANVILLE 124"

LOCATION OF THE "GRANVILLE 108" THROUGH "GRANVILLE 153"

LODE CLAIMS

SITUATED IN SECTIONS 15, 16, 17, 20, 21, 22, 28, & 29.
T3S-R29E G&SRM, GREENLEE COUNTY, AZ

ALL CLAIMS ARE 1450' IN LENGTH & 600' IN WIDTH

EXCEPT:

- "GRANVILLE 131" THROUGH "GRANVILLE 138" = 1250' X 600'
- "GRANVILLE 139" THROUGH "GRANVILLE 146" = 1200' X 600'
- "GRANVILLE 147" = 1200' X 450'
- "GRANVILLE 148" = 1200' X 350'
- "GRANVILLE 149" - "GRANVILLE 150" = 1450' X 350'
- "GRANVILLE 151" - "GRANVILLE 152" = 1250' X 350'
- "GRANVILLE 153" = 1450' X 300'

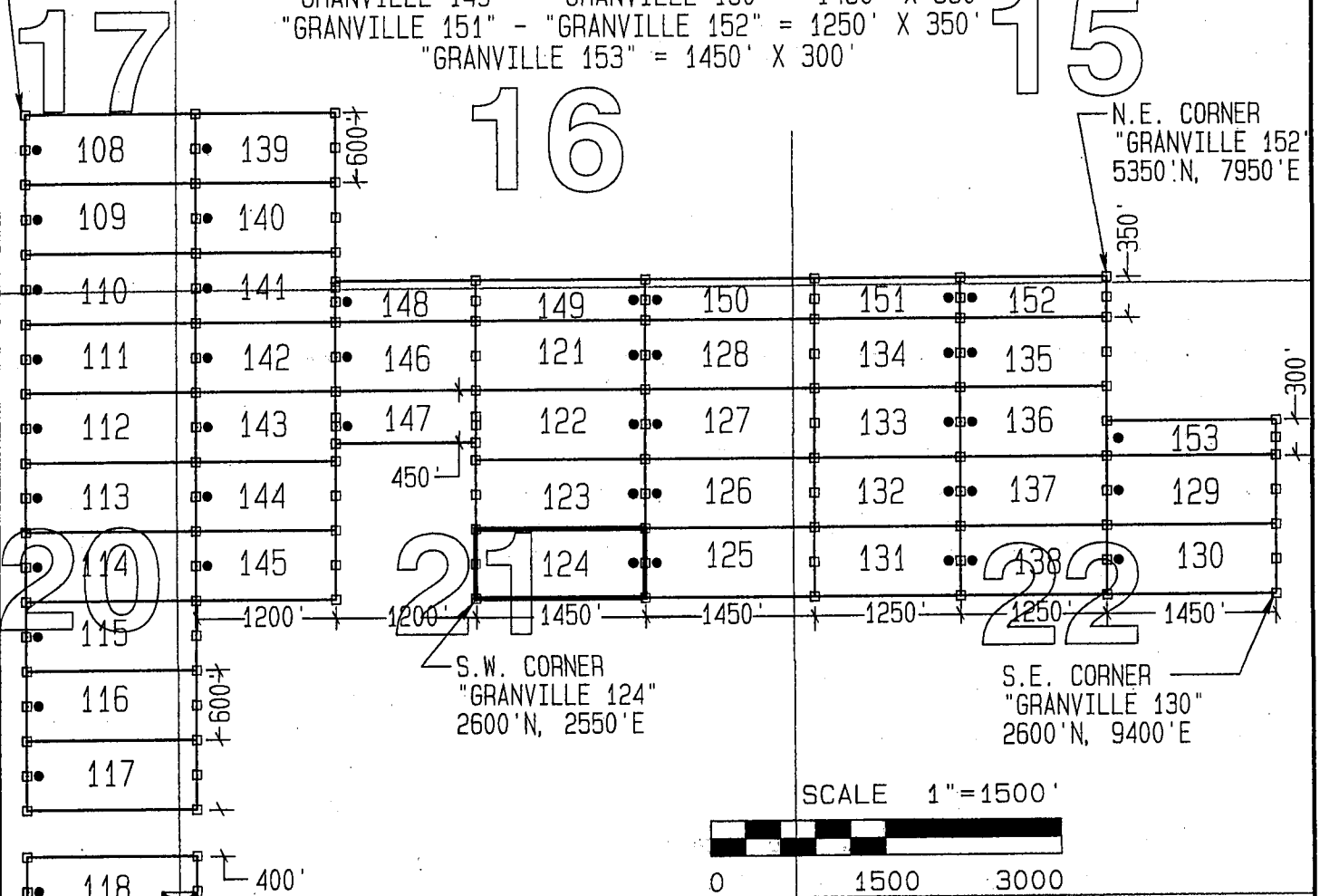


N.W. CORNER
"GRANVILLE 108"
6800'N, 1300'W

N.E. CORNER
"GRANVILLE 152"
5350'N, 7950'E

16

15



S.W. CORNER
"GRANVILLE 124"
2600'N, 2550'E

S.E. CORNER
"GRANVILLE 130"
2600'N, 9400'E

SCALE 1"=1500'

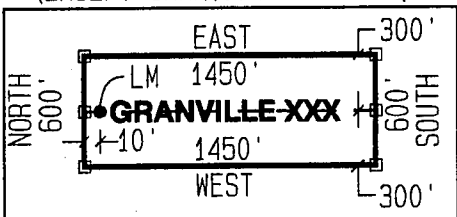


0 1500 3000

CLAIM ACREAGE = 19.97 AC.

- INDICATES END CENTER OR CORNER OF LODE CLAIM. SET 2"x2"x5' WOODEN POST (TYPICAL).
- INDICATES LOCATION MONUMENT. SET 2"x2"x5' WOODEN POST 10' FROM AN END CENTER WITH PLASTIC BOTTLE CONTAINING THE LOCATION NOTICE (TYPICAL);

TYPICAL CLAIM DETAIL
(NOT TO SCALE)
(EXCEPT GRANVILLE 131-153)



SE COR SECTION 20
CALCULATED FROM WC'S
0'N, 0'W

S.E. CORNER
"GRANVILLE 120"
1600'S, 150'E

LOCATORS:
FREEPORT MCMORAN MORENCI INC
4521 US HIGHWAY 191
MORENCI AZ 85540

29

LOCATION NOTICE FOR LODE MINING CLAIM

Amendment BLM Serial # _____


NOTICE IS HEREBY GIVEN that the GRANVILLE 125

_____ lode mining claim has been located

by FREEPORT MCMORAN MORENCI INC whose current mailing

address is 4521 U.S. HIGHWAY 191

MORENCI AZ 85540



The general course of this claim is EAST - WEST and it is situated in GREENLEE

County, Arizona. This claim is 1450 feet in length and 600 feet in width.

19.97 Total Claim Acreage. This claim runs from the location monument on which this location notice is posted on the centerline of the claim approximately 10 feet in a WEST direction to the WEST end line and 1440 feet in a EAST direction to the EAST end line. This claim is marked by six monuments, one at each corner and one at the center of each end line of the claim.

The location monument on which this notice is posted is situated within Section 21, Township 3S, Range 29E, Gila Salt River Base and Meridian, Arizona and this claim encompasses portions of the following quarter section(s), section(s), Township(s) and Range(s) NE1/4 & SE1/4,

SECTION 21 & SW1/4 & NW 1/4, SECTION 22, T3S-R29E

Gila Salt River Base and Meridian, Arizona.


The locality of this claim with reference to some natural object or permanent monument and additional information (if any) concerning its locality are as follows: THE N.W. CORNER OF THIS CLAIM IS 3200 FEET NORTH & 4000 FEET EAST OF THE S.E CORNER OF SECTION 20, T3S-R29E

_____ The above information is shown on the attached map.

DATED AND POSTED on the ground this 6th day of DECEMBER, 20 17.

LOCATOR(s) AGENT

Print Name(s) JODY A. STONE, RLS

Signature(s) 

AMC 448357

"GRANVILLE 125"

LOCATION OF THE "GRANVILLE 108" THROUGH "GRANVILLE 153"


LODE CLAIMS

SITUATED IN SECTIONS 15, 16, 17, 20, 21, 22, 28, & 29.
T3S-R29E G&SRM, GREENLEE COUNTY, AZ

ALL CLAIMS ARE 1450' IN LENGTH & 600' IN WIDTH

EXCEPT:

- "GRANVILLE 131" THROUGH "GRANVILLE 138" = 1250' X 600'
- "GRANVILLE 139" THROUGH "GRANVILLE 146" = 1200' X 600'
- "GRANVILLE 147" = 1200' X 450'
- "GRANVILLE 148" = 1200' X 350'
- "GRANVILLE 149" - "GRANVILLE 150" = 1450' X 350'
- "GRANVILLE 151" - "GRANVILLE 152" = 1250' X 350'
- "GRANVILLE 153" = 1450' X 300'



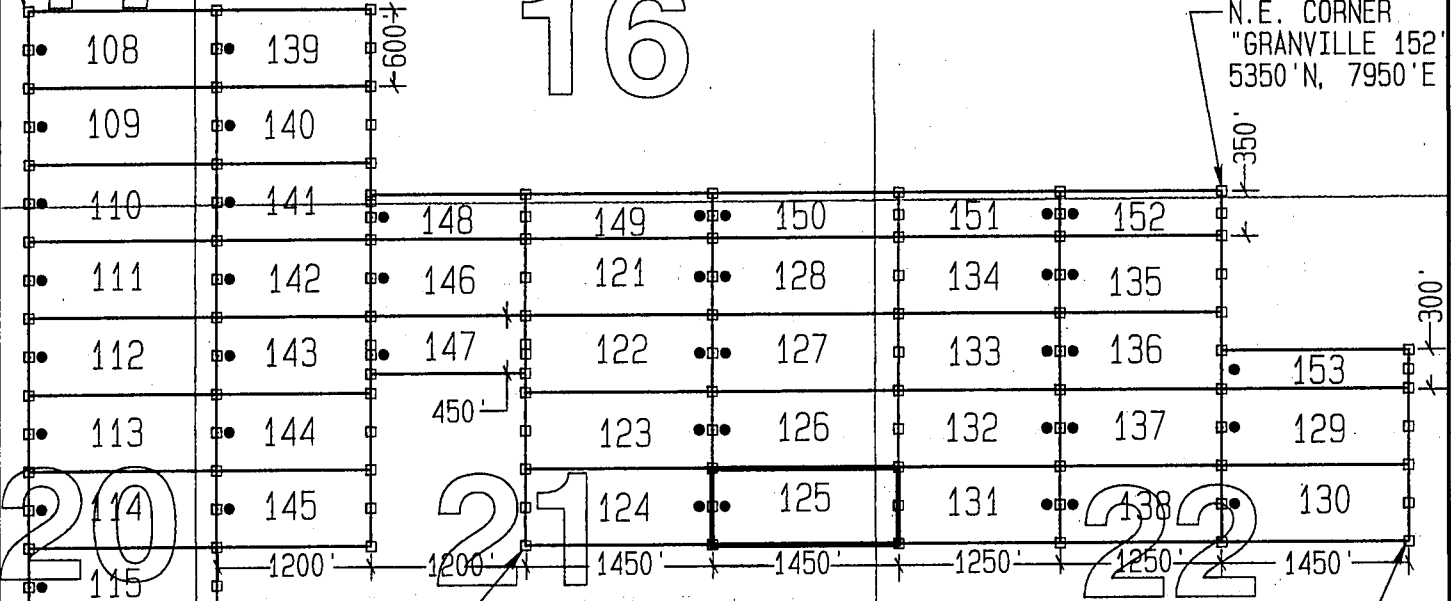
N.W. CORNER
"GRANVILLE 108"
6800'N, 1300'W

N.E. CORNER
"GRANVILLE 152"
5350'N, 7950'E

16

15

17



S.W. CORNER
"GRANVILLE 124"
2600'N, 2550'E

S.E. CORNER
"GRANVILLE 130"
2600'N, 9400'E

SCALE 1" = 1500'



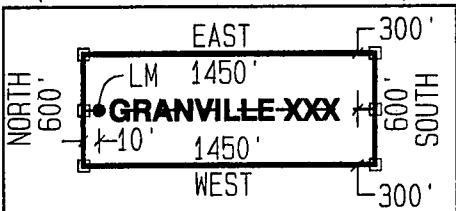
0 1500 3000

CLAIM ACREAGE = 19.97 AC.

- INDICATES END CENTER OR CORNER OF LODE CLAIM. SET 2"x2"x5' WOODEN POST (TYPICAL).
- INDICATES LOCATION MONUMENT. SET 2"x2"x5' WOODEN POST 10' FROM AN END CENTER WITH PLASTIC BOTTLE CONTAINING THE LOCATION NOTICE (TYPICAL).

SE COR SECTION 20
CALCULATED FROM WC'S
0'N, 0'W

TYPICAL CLAIM DETAIL
(NOT TO SCALE)
(EXCEPT GRANVILLE 131-153)



S.E. CORNER
"GRANVILLE 120"
1600'S, 150'E

29

LOCATORS:
FREEPORT MCMORAN MORENCI INC
4521 US HIGHWAY 191
MORENCI AZ 85540

LOCATION NOTICE FOR LODE MINING CLAIM

Amendment BLM Serial # _____

NOTICE IS HEREBY GIVEN that the GRANVILLE 126

_____ lode mining claim has been located

by FREEPORT MCMORAN MORENCI INC

whose current mailing address is 4521 U.S. HIGHWAY 191

MORENCI AZ 85540

BLM
Date
Stamp
2017 DEC 22 A
PHOENIX, ARIZONA
RECEIVED
BLM AZ STATE OFFICE

The general course of this claim is EAST - WEST and it is situated in GREENLEE

County, Arizona. This claim is 1450 feet in length and 600 feet in width.

19.97 Total Claim Acreage. This claim runs from the location monument on which this location notice is posted on the centerline of the claim approximately 10 feet in a WEST direction to the WEST end line and 1440 feet in a EAST direction to the EAST end line. This claim is marked by six monuments, one at each corner and one at the center of each end line of the claim.

The location monument on which this notice is posted is situated within Section 21, Township 3S, Range 29E, Gila Salt River Base and Meridian, Arizona and this claim encompasses portions of the following quarter section(s), section(s), Township(s) and Range(s) NE1/4, SECTION 21 & NW1/4, SECTION 22, T3S-R29E

Gila Salt River Base and Meridian, Arizona.

The locality of this claim with reference to some natural object or permanent monument and additional information (if any) concerning its locality are as follows: THE N.W. CORNER OF THIS CLAIM IS 3800 FEET NORTH & 4000 FEET EAST OF THE S.E CORNER OF SECTION 20, T3S-R29E

_____ The above information is shown on the attached map.

DATED AND POSTED on the ground this 6th day of DECEMBER, 2017.

LOCATOR(s) AGENT

Print Name(s) JODY A. STONE, RLS

Signature(s) 

AHC448358

"GRANVILLE 126"

LOCATION OF THE "GRANVILLE 108" THROUGH "GRANVILLE 153"

LODE CLAIMS

SITUATED IN SECTIONS 15, 16, 17, 20, 21, 22, 28, & 29.
T3S-R29E G&SRM, GREENLEE COUNTY, AZ

ALL CLAIMS ARE 1450' IN LENGTH & 600' IN WIDTH

EXCEPT:

- "GRANVILLE 131" THROUGH "GRANVILLE 138" = 1250' X 600'
- "GRANVILLE 139" THROUGH "GRANVILLE 146" = 1200' X 600'
- "GRANVILLE 147" = 1200' X 450'
- "GRANVILLE 148" = 1200' X 350'
- "GRANVILLE 149" - "GRANVILLE 150" = 1450' X 350'
- "GRANVILLE 151" - "GRANVILLE 152" = 1250' X 350'
- "GRANVILLE 153" = 1450' X 300'

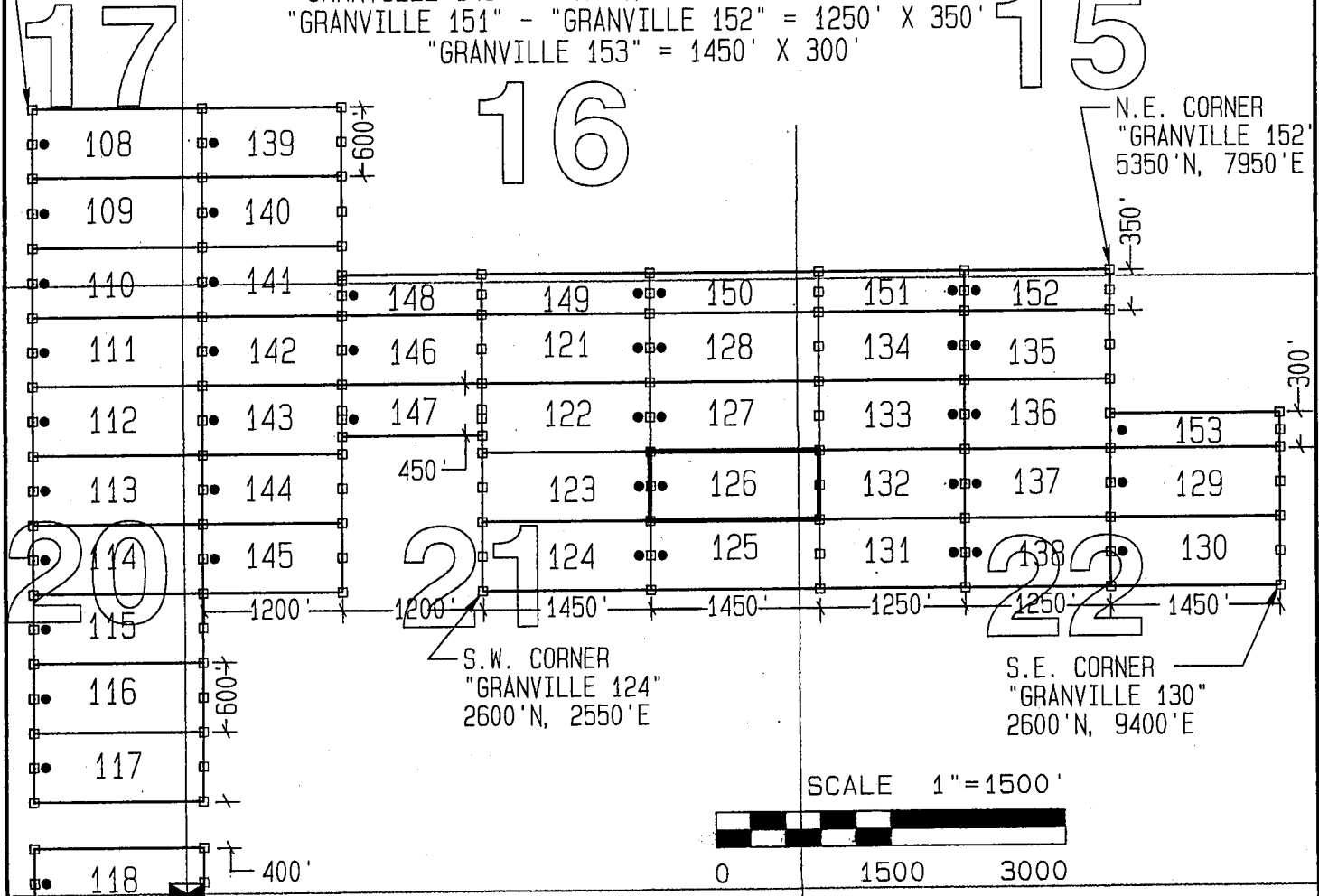


N.W. CORNER
"GRANVILLE 108"
6800'N, 1300'W

N.E. CORNER
"GRANVILLE 152"
5350'N, 7950'E

16


15



S.W. CORNER
"GRANVILLE 124"
2600'N, 2550'E

S.E. CORNER
"GRANVILLE 130"
2600'N, 9400'E

SCALE 1"=1500'



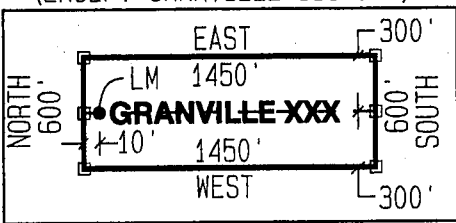
CLAIM ACREAGE = 19.97 AC.

□ INDICATES END CENTER OR CORNER OF LODE CLAIM. SET 2"x2"x5' WOODEN POST (TYPICAL).

● INDICATES LOCATION MONUMENT. SET 2"x2"x5' WOODEN POST 10' FROM AN END CENTER WITH PLASTIC BOTTLE CONTAINING THE LOCATION NOTICE (TYPICAL).

SE COR SECTION 20
CALCULATED FROM WC'S
0'N, 0'W

TYPICAL CLAIM DETAIL
(NOT TO SCALE)
(EXCEPT GRANVILLE 131-153)



S.E. CORNER
"GRANVILLE 120"
1600'S, 150'E

LOCATORS:
FREEPORT MCMORAN MORENCI INC
4521 US HIGHWAY 191
MORENCI AZ 85540

29

LOCATION NOTICE FOR LODE MINING CLAIM

Amendment BLM Serial # _____


NOTICE IS HEREBY GIVEN that the GRANVILLE 127

_____ lode mining claim has been located

by FREEPORT MCMORAN MORENCI INC

whose current mailing address is 4521 U.S. HIGHWAY 191

MORENCI AZ 85540



The general course of this claim is EAST - WEST and it is situated in GREENLEE County, Arizona. This claim is 1450 feet in length and 600 feet in width.

19.97 Total Claim Acreage. This claim runs from the location monument on which this location notice is posted on the centerline of the claim approximately 10 feet in a WEST direction to the WEST end line and 1440 feet in a EAST direction to the EAST end line. This claim is marked by six monuments, one at each corner and one at the center of each end line of the claim.

The location monument on which this notice is posted is situated within Section 21, Township 3S, Range 29E, Gila Salt River Base and Meridian, Arizona and this claim encompasses portions of the following quarter section(s), section(s), Township(s) and Range(s) NE1/4, SECTION 21 & NW1/4, SECTION 22, T3S-R29E

Gila Salt River Base and Meridian, Arizona.

The locality of this claim with reference to some natural object or permanent monument and additional information (if any) concerning its locality are as follows: THE N.W. CORNER OF THIS CLAIM IS 4400 FEET NORTH & 4000 FEET EAST OF THE S.E CORNER OF SECTION 20, T3S-R29E

_____ The above information is shown on the attached map.

DATED AND POSTED on the ground this 6th day of DECEMBER, 20 17.

LOCATOR(s) AGENT

Print Name(s) JODY A. STONE, RLS

Signature(s) _____

Form MCF100
Revised July 2014

ANC448359

"GRANVILLE 127"

LOCATION OF THE "GRANVILLE 108" THROUGH "GRANVILLE 153"

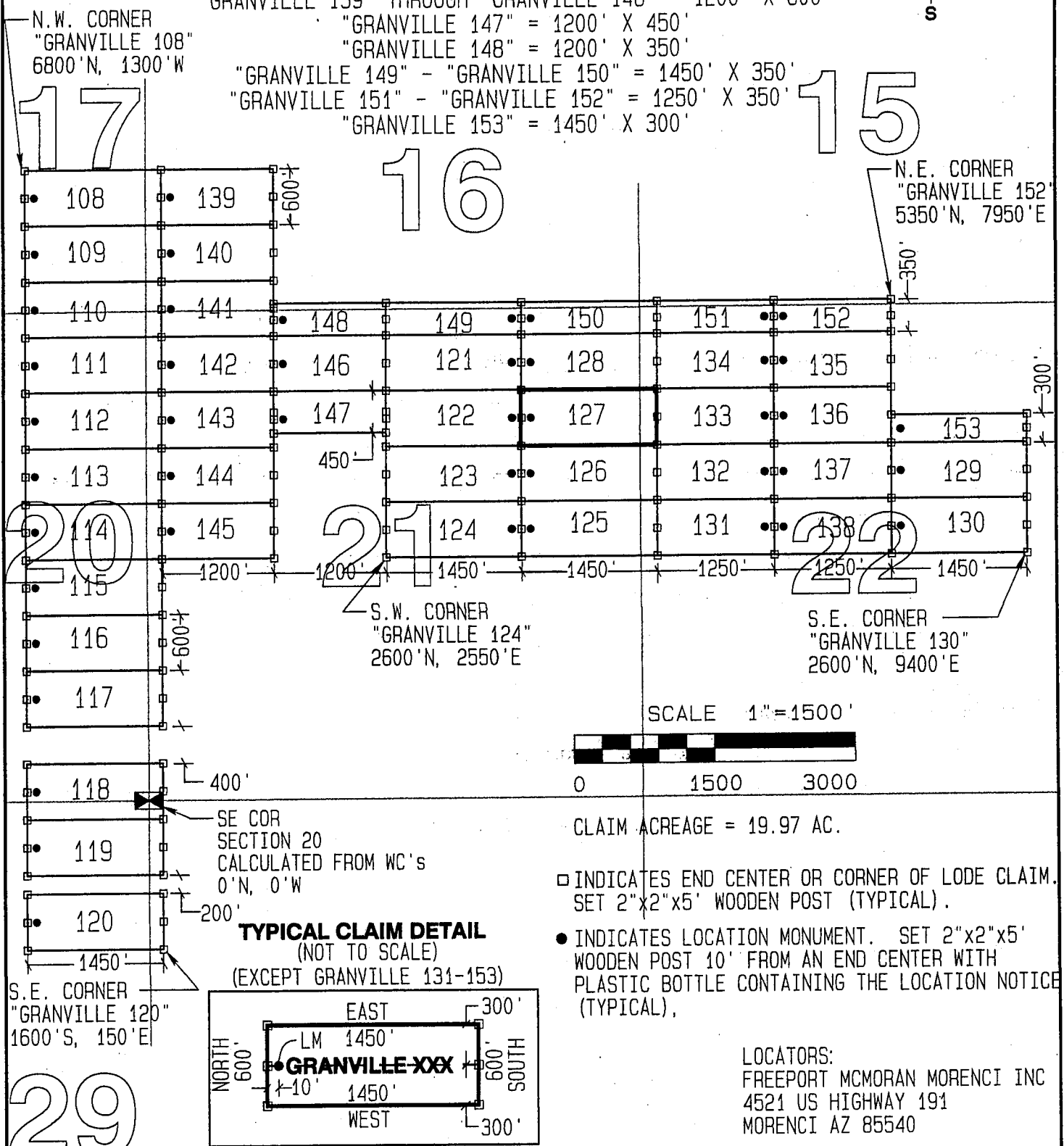
LODE CLAIMS

SITUATED IN SECTIONS 15, 16, 17, 20, 21, 22, 28, & 29.
T3S-R29E G&SRM, GREENLEE COUNTY, AZ

ALL CLAIMS ARE 1450' IN LENGTH & 600' IN WIDTH

EXCEPT:

- "GRANVILLE 131" THROUGH "GRANVILLE 138" = 1250' X 600'
- "GRANVILLE 139" THROUGH "GRANVILLE 146" = 1200' X 600'
- "GRANVILLE 147" = 1200' X 450'
- "GRANVILLE 148" = 1200' X 350'
- "GRANVILLE 149" - "GRANVILLE 150" = 1450' X 350'
- "GRANVILLE 151" - "GRANVILLE 152" = 1250' X 350'
- "GRANVILLE 153" = 1450' X 300'



SCALE 1"=1500'



0 1500 3000

CLAIM ACREAGE = 19.97 AC.

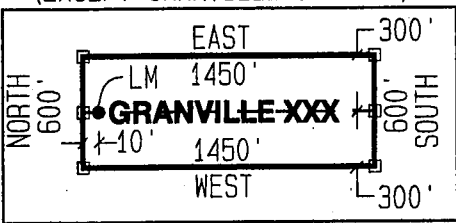
□ INDICATES END CENTER OR CORNER OF LODE CLAIM. SET 2"x2"x5' WOODEN POST (TYPICAL).

● INDICATES LOCATION MONUMENT. SET 2"x2"x5' WOODEN POST 10' FROM AN END CENTER WITH PLASTIC BOTTLE CONTAINING THE LOCATION NOTICE (TYPICAL).

TYPICAL CLAIM DETAIL

(NOT TO SCALE)

(EXCEPT GRANVILLE 131-153)



LOCATORS:
FREEPORT MCMORAN MORENCI INC
4521 US HIGHWAY 191
MORENCI AZ 85540

LOCATION NOTICE FOR LODE MINING CLAIM

Amendment BLM Serial # _____

NOTICE IS HEREBY GIVEN that the GRANVILLE 128

_____ lode mining claim has been located

by FREEPORT MCMORAN MORENCI INC

whose current mailing address is 4521 U.S. HIGHWAY 191

MORENCI AZ 85540

RECEIVED
BLM AZ STATE OFFICE
2017 DEC 22 10:11 AM
PHOENIX, ARIZONA
BLM
Date
Stamp

The general course of this claim is EAST - WEST and it is situated in GREENLEE County, Arizona. This claim is 1450 feet in length and 600 feet in width.

19.97 Total Claim Acreage. This claim runs from the location monument on which this location notice is posted on the centerline of the claim approximately 10 feet in a WEST direction to the WEST end line and 1440 feet in a EAST direction to the EAST end line. This claim is marked by six monuments, one at each corner and one at the center of each end line of the claim.

The location monument on which this notice is posted is situated within Section 21, Township 3S, Range 29E, Gila Salt River Base and Meridian, Arizona and this claim encompasses portions of the following quarter section(s), section(s), Township(s) and Range(s) NE1/4, SECTION 21 & NW1/4, SECTION 22, T3S-R29E

Gila Salt River Base and Meridian, Arizona.

The locality of this claim with reference to some natural object or permanent monument and additional information (if any) concerning its locality are as follows: THE N.W. CORNER OF THIS CLAIM IS 5000 FEET NORTH & 4000 FEET EAST OF THE S.E CORNER OF SECTION 20, T3S-R29E

_____ The above information is shown on the attached map.

DATED AND POSTED on the ground this 6th day of DECEMBER, 2017.

LOCATOR(s) AGENT

Print Name(s) JODY A. STONE, RLS

Signature(s) 

Form MCF100
Revised July 2014

AMC448360

"GRANVILLE 128"

LOCATION OF THE "GRANVILLE 108" THROUGH "GRANVILLE 153"

LODE CLAIMS

SITUATED IN SECTIONS 15, 16, 17, 20, 21, 22, 28, & 29.

T3S-R29E G&SRM, GREENLEE COUNTY, AZ

ALL CLAIMS ARE 1450' IN LENGTH & 600' IN WIDTH

EXCEPT:

"GRANVILLE 131" THROUGH "GRANVILLE 138" = 1250' X 600'

"GRANVILLE 139" THROUGH "GRANVILLE 146" = 1200' X 600'

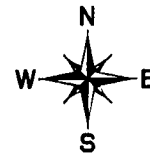
"GRANVILLE 147" = 1200' X 450'

"GRANVILLE 148" = 1200' X 350'

"GRANVILLE 149" - "GRANVILLE 150" = 1450' X 350'

"GRANVILLE 151" - "GRANVILLE 152" = 1250' X 350'

"GRANVILLE 153" = 1450' X 300'



N.W. CORNER
"GRANVILLE 108"
6800'N, 1300'W

N.E. CORNER
"GRANVILLE 152"
5350'N, 7950'E

16

15

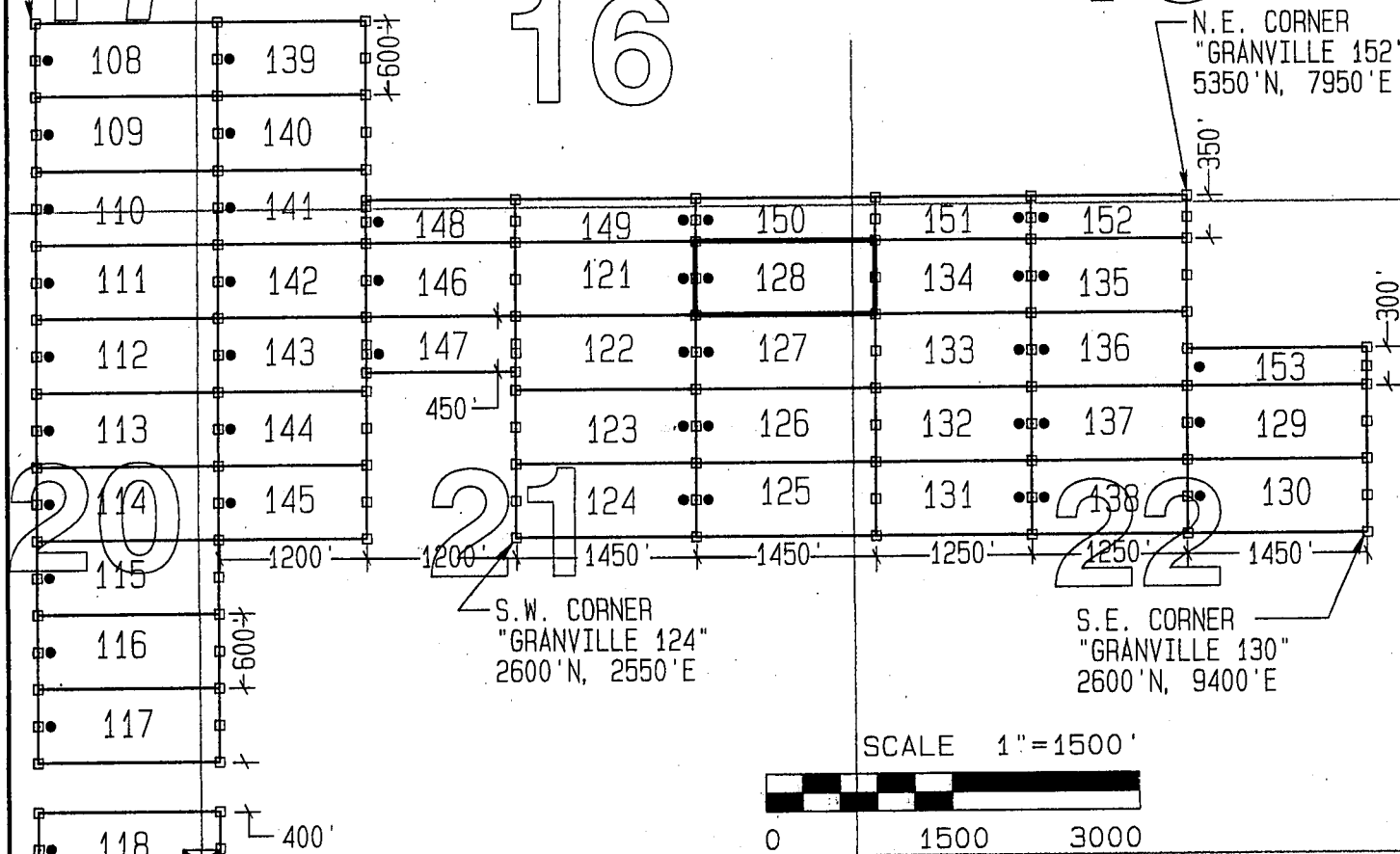
17

20

21


22

29



S.W. CORNER
"GRANVILLE 124"
2600'N, 2550'E

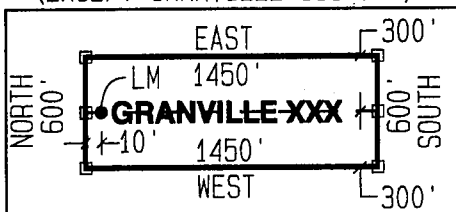
S.E. CORNER
"GRANVILLE 130"
2600'N, 9400'E



CLAIM ACREAGE = 19.97 AC.

- INDICATES END CENTER OR CORNER OF LODE CLAIM. SET 2"x2"x5' WOODEN POST (TYPICAL).
- INDICATES LOCATION MONUMENT. SET 2"x2"x5' WOODEN POST 10' FROM AN END CENTER WITH PLASTIC BOTTLE CONTAINING THE LOCATION NOTICE (TYPICAL).

TYPICAL CLAIM DETAIL
(NOT TO SCALE)
(EXCEPT GRANVILLE 131-153)



SE COR SECTION 20
CALCULATED FROM WC'S
0'N, 0'W

400'

200'

1450'

S.E. CORNER
"GRANVILLE 120"
1600'S, 150'E

LOCATORS:
FREEPORT MCMORAN MORENCI INC
4521 US HIGHWAY 191
MORENCI AZ 85540

LOCATION NOTICE FOR LODE MINING CLAIM

Amendment BLM Serial # _____

NOTICE IS HEREBY GIVEN that the GRANVILLE 131

_____ lode mining claim has been located

by FREEPORT MCMORAN MORENCI INC

whose current mailing address is 4521 U.S. HIGHWAY 191

MORENCI AZ 85540

BLM
Date
Stamp
PHOENIX, ARIZONA
2017 DEC 12
RECEIVED
PHOENIX OFFICE

The general course of this claim is EAST - WEST and it is situated in GREENLEE County, Arizona. This claim is 1250 feet in length and 600 feet in width.

17.22 Total Claim Acreage. This claim runs from the location monument on which this location notice is posted on the centerline of the claim approximately 10 feet in a EAST direction to the EAST end line and 1240 feet in a WEST direction to the WEST end line. This claim is marked by six monuments, one at each corner and one at the center of each end line of the claim.

The location monument on which this notice is posted is situated within Section 22, Township 3S, Range 29E, Gila Salt River Base and Meridian, Arizona and this claim encompasses portions of the following quarter section(s), section(s), Township(s) and Range(s) NW1/4 & SW1/4, SECTION 22, T3S-R29E

Gila Salt River Base and Meridian, Arizona.

The locality of this claim with reference to some natural object or permanent monument and additional information (if any) concerning its locality are as follows: THE N.W. CORNER OF THIS CLAIM IS 3200 FEET NORTH & 5450 FEET EAST OF THE S.E CORNER OF SECTION 20, T3S-R29E

_____ The above information is shown on the attached map.

DATED AND POSTED on the ground this 7th day of DECEMBER, 2017.

LOCATOR(s) AGENT

Print Name(s) JODY A. STONE, RLS

Signature(s) 

Form MCF100
Revised July 2014

AMC448361

"GRANVILLE 131"

LOCATION OF THE "GRANVILLE 108" THROUGH "GRANVILLE 153"

LODE CLAIMS

SITUATED IN SECTIONS 15, 16, 17, 20, 21, 22, 28, & 29.
T3S-R29E G&SRM, GREENLEE COUNTY, AZ

ALL CLAIMS ARE 1450' IN LENGTH & 600' IN WIDTH

EXCEPT:

- "GRANVILLE 131" THROUGH "GRANVILLE 138" = 1250' X 600'
- "GRANVILLE 139" THROUGH "GRANVILLE 146" = 1200' X 600'
- "GRANVILLE 147" = 1200' X 450'
- "GRANVILLE 148" = 1200' X 350'
- "GRANVILLE 149" - "GRANVILLE 150" = 1450' X 350'
- "GRANVILLE 151" - "GRANVILLE 152" = 1250' X 350'
- "GRANVILLE 153" = 1450' X 300'

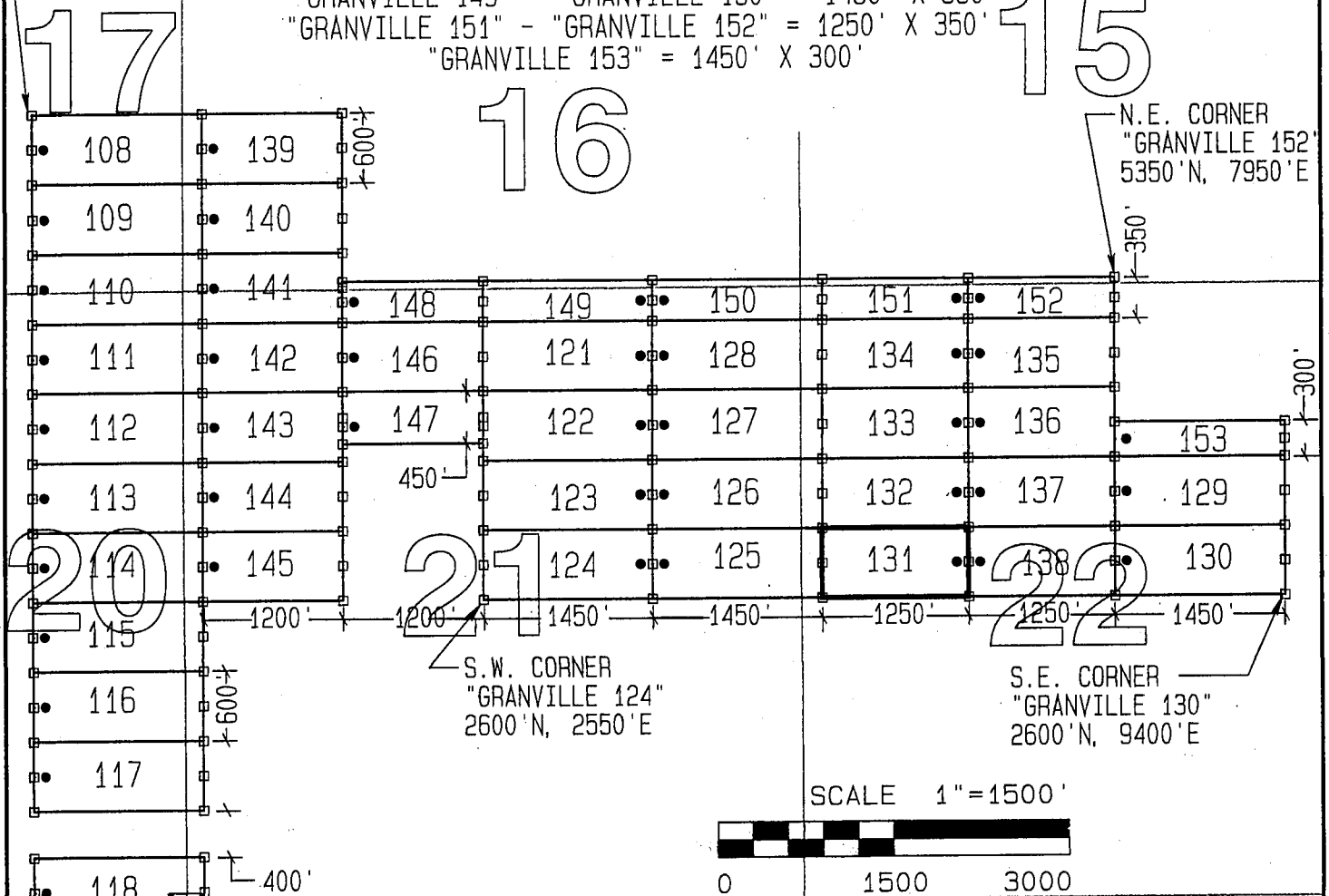


N.W. CORNER
"GRANVILLE 108"
6800'N, 1300'W

N.E. CORNER
"GRANVILLE 152"
5350'N, 7950'E

16

15



S.W. CORNER
"GRANVILLE 124"
2600'N, 2550'E

S.E. CORNER
"GRANVILLE 130"
2600'N, 9400'E

SCALE 1"=1500'



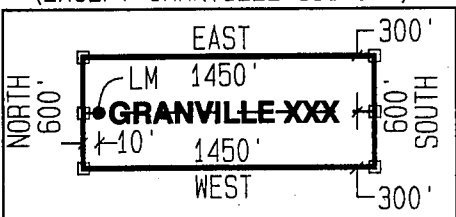
0 1500 3000

CLAIM ACREAGE = 17.22 AC.

- INDICATES END CENTER OR CORNER OF LODE CLAIM. SET 2"x2"x5' WOODEN POST (TYPICAL).
- INDICATES LOCATION MONUMENT. SET 2"x2"x5' WOODEN POST 10' FROM AN END CENTER WITH PLASTIC BOTTLE CONTAINING THE LOCATION NOTICE (TYPICAL).

SE COR SECTION 20
CALCULATED FROM WC'S
0'N, 0'W

TYPICAL CLAIM DETAIL
(NOT TO SCALE)
(EXCEPT GRANVILLE 131-153)



S.E. CORNER
"GRANVILLE 120"
1600'S, 150'E

LOCATORS:
FREEPORT MCMORAN MORENCI INC
4521 US HIGHWAY 191
MORENCI AZ 85540

29

LOCATION NOTICE FOR LODE MINING CLAIM

Amendment BLM Serial # _____

NOTICE IS HEREBY GIVEN that the GRANVILLE 132

_____ lode mining claim has been located

by FREEPORT MCMORAN MORENCI INC
whose current mailing

address is 4521 U.S. HIGHWAY 191

MORENCI AZ 85540

RECEIVED
BLM AZ STATE OFFICE
2017 DEC 22 4:33 PM
PHOENIX, ARIZONA
BLM
Date
Stamp

The general course of this claim is EAST - WEST and it is situated in GREENLEE

County, Arizona. This claim is 1250 feet in length and 600 feet in width.

17.22 Total Claim Acreage. This claim runs from the location monument on which this location notice is posted on the centerline of the claim approximately 10 feet in a EAST direction to the EAST end line and 1240 feet in a WEST direction to the WEST end line. This claim is marked by six monuments, one at each corner and one at the center of each end line of the claim.

The location monument on which this notice is posted is situated within Section 22, Township 3S

_____, Range 29E, Gila Salt River Base and Meridian, Arizona and this claim encompasses portions of the following quarter section(s), section(s), Township(s) and Range(s) NW1/4, SECTION 22, T3S-R29E

Gila Salt River Base and Meridian, Arizona.

The locality of this claim with reference to some natural object or permanent monument and additional information (if any) concerning its locality are as follows: THE N.W. CORNER OF THIS CLAIM IS 3800 FEET NORTH & 5450 FEET EAST OF THE S.E CORNER OF SECTION 20, T3S-R29E

_____ The above information is shown on the attached map.

DATED AND POSTED on the ground this 7th day of DECEMBER, 2017.

LOCATOR(s) AGENT

Print Name(s) JODY A. STONE, RLS

Signature(s) 

Form MCF100
Revised July 2014

AHC448362

"GRANVILLE 132"

LOCATION OF THE "GRANVILLE 108" THROUGH "GRANVILLE 153"

LODE CLAIMS

SITUATED IN SECTIONS 15, 16, 17, 20, 21, 22, 28, & 29.
T3S-R29E G&SRM, GREENLEE COUNTY, AZ

ALL CLAIMS ARE 1450' IN LENGTH & 600' IN WIDTH

EXCEPT:

"GRANVILLE 131" THROUGH "GRANVILLE 138" = 1250' X 600'

"GRANVILLE 139" THROUGH "GRANVILLE 146" = 1200' X 600'

"GRANVILLE 147" = 1200' X 450'

"GRANVILLE 148" = 1200' X 350'

"GRANVILLE 149" - "GRANVILLE 150" = 1450' X 350'

"GRANVILLE 151" - "GRANVILLE 152" = 1250' X 350'

"GRANVILLE 153" = 1450' X 300'

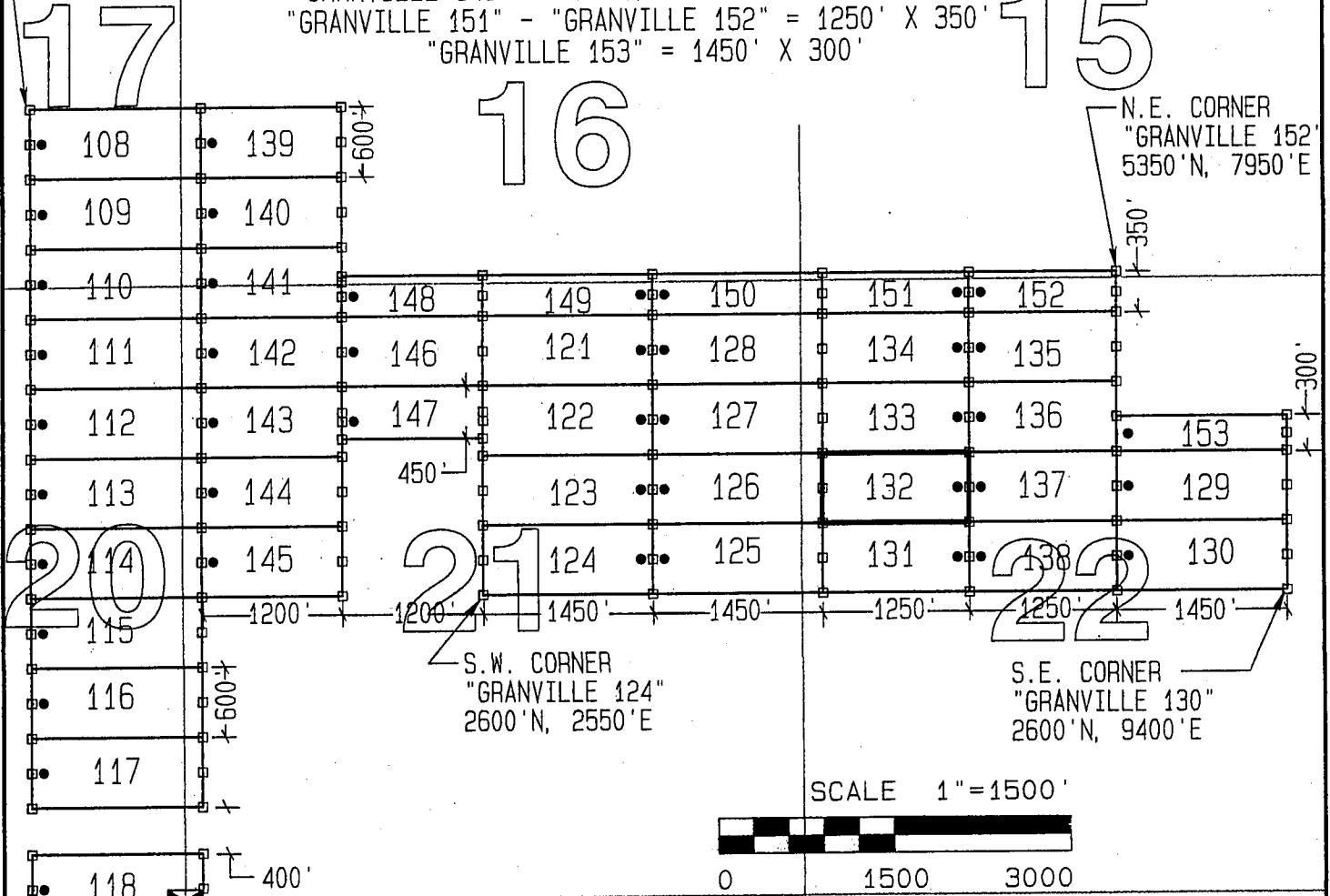


N.W. CORNER
"GRANVILLE 108"
6800'N, 1300'W

N.E. CORNER
"GRANVILLE 152"
5350'N, 7950'E

16

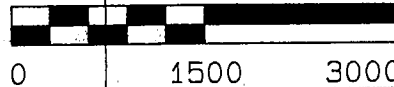
15



S.W. CORNER
"GRANVILLE 124"
2600'N, 2550'E

S.E. CORNER
"GRANVILLE 130"
2600'N, 9400'E

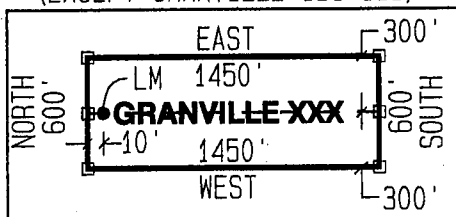
SCALE 1"=1500'



CLAIM ACREAGE = 17.22 AC.

- INDICATES END CENTER OR CORNER OF LODE CLAIM. SET 2"x2"x5' WOODEN POST (TYPICAL).
- INDICATES LOCATION MONUMENT. SET 2"x2"x5' WOODEN POST 10' FROM AN END CENTER WITH PLASTIC BOTTLE CONTAINING THE LOCATION NOTICE (TYPICAL).

TYPICAL CLAIM DETAIL
(NOT TO SCALE)
(EXCEPT GRANVILLE 131-153)



S.E. CORNER
"GRANVILLE 120"
1600'S, 150'E

LOCATORS:
FREEPORT MCMORAN MORENCI INC
4521 US HIGHWAY 191
MORENCI AZ 85540

29

LOCATION NOTICE FOR LODE MINING CLAIM

Amendment BLM Serial # _____

NOTICE IS HEREBY GIVEN that the GRANVILLE 133
_____ lode mining claim has been located
by FREEPORT MCMORAN MORENCI INC
whose current mailing
address is 4521 U.S. HIGHWAY 191
MORENCI AZ 85540

RECEIVED
BLM AZ STATE OFFICE
2017 DEC 22 AM 10:05
PHOENIX, ARIZONA
BLM
Date
Stamp

The general course of this claim is EAST - WEST and it is situated in GREENLEE
County, Arizona. This claim is 1250 feet in length and 600 feet in width.

17.22 Total Claim Acreage. This claim runs from the location monument on which this location notice
is posted on the centerline of the claim approximately 10 feet in a EAST direction to the EAST
end line and 1240 feet in a WEST direction to the WEST end line. This claim is marked by six
monuments, one at each corner and one at the center of each end line of the claim.

The location monument on which this notice is posted is situated within Section 22, Township 3S
_____, Range 29E, Gila Salt River Base and Meridian, Arizona and this claim encompasses portions
of the following quarter section(s), section(s), Township(s) and Range(s) NW1/4, SECTION 22, T3S-R29E

Gila Salt River Base and Meridian, Arizona.

The locality of this claim with reference to some natural object or permanent monument and additional information
(if any) concerning its locality are as follows: THE N.W. CORNER OF THIS CLAIM IS 4400 FEET
NORTH & 5450 FEET EAST OF THE S.E CORNER OF SECTION 20, T3S-R29E


_____ The above information is shown on the attached map.

DATED AND POSTED on the ground this 7th day of DECEMBER, 20 17.

LOCATOR(s) AGENT

Print Name(s) JODY A. STONE, RLS

Signature(s)



Form MCF100
Revised July 2014

AHC448363

"GRANVILLE 133"

LOCATION OF THE "GRANVILLE 108" THROUGH "GRANVILLE 153"

LODE CLAIMS

SITUATED IN SECTIONS 15, 16, 17, 20, 21, 22, 28, & 29.
T3S-R29E G&SRM, GREENLEE COUNTY, AZ

ALL CLAIMS ARE 1450' IN LENGTH & 600' IN WIDTH

EXCEPT:

"GRANVILLE 131" THROUGH "GRANVILLE 138" = 1250' X 600'

"GRANVILLE 139" THROUGH "GRANVILLE 146" = 1200' X 600'


"GRANVILLE 147" = 1200' X 450'

"GRANVILLE 148" = 1200' X 350'

"GRANVILLE 149" - "GRANVILLE 150" = 1450' X 350'

"GRANVILLE 151" - "GRANVILLE 152" = 1250' X 350'

"GRANVILLE 153" = 1450' X 300'



N.W. CORNER
"GRANVILLE 108"
6800'N, 1300'W

N.E. CORNER
"GRANVILLE 152"
5350'N, 7950'E

16

15

17

20

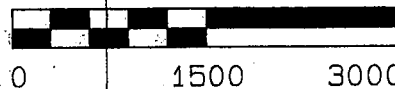
21

22

S.W. CORNER
"GRANVILLE 124"
2600'N, 2550'E

S.E. CORNER
"GRANVILLE 130"
2600'N, 9400'E

SCALE 1"=1500'



CLAIM ACREAGE = 17.22 AC.

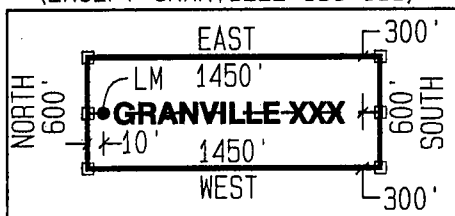
□ INDICATES END CENTER OR CORNER OF LODE CLAIM.
SET 2"x2"x5' WOODEN POST (TYPICAL).

● INDICATES LOCATION MONUMENT. SET 2"x2"x5'
WOODEN POST 10' FROM AN END CENTER WITH
PLASTIC BOTTLE CONTAINING THE LOCATION NOTICE
(TYPICAL).

TYPICAL CLAIM DETAIL

(NOT TO SCALE)

(EXCEPT GRANVILLE 131-153)



S.E. CORNER
"GRANVILLE 120"
1600'S, 150'E

29

LOCATORS:
FREEPORT MCMORAN MORENCI INC
4521 US HIGHWAY 191
MORENCI AZ 85540

LOCATION NOTICE FOR LODE MINING CLAIM

Amendment BLM Serial # _____

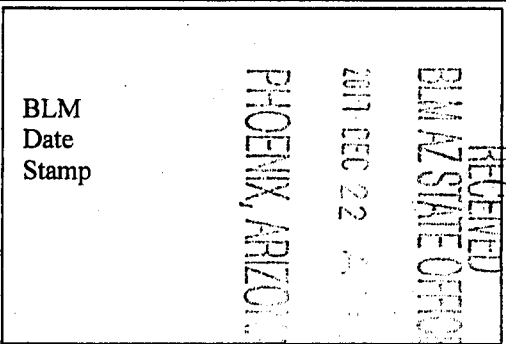
NOTICE IS HEREBY GIVEN that the GRANVILLE 134

_____ lode mining claim has been located

by FREEPORT MCMORAN MORENCI INC whose current mailing

address is 4521 U.S. HIGHWAY 191

MORENCI AZ 85540



The general course of this claim is EAST - WEST and it is situated in GREENLEE County, Arizona. This claim is 1250 feet in length and 600 feet in width.

17.22 Total Claim Acreage. This claim runs from the location monument on which this location notice is posted on the centerline of the claim approximately 10 feet in a EAST direction to the EAST end line and 1240 feet in a WEST direction to the WEST end line. This claim is marked by six monuments, one at each corner and one at the center of each end line of the claim.

The location monument on which this notice is posted is situated within Section 22, Township 3S, Range 29E, Gila Salt River Base and Meridian, Arizona and this claim encompasses portions of the following quarter section(s), section(s), Township(s) and Range(s) NW1/4, SECTION 22, T3S-R29E

Gila Salt River Base and Meridian, Arizona.

The locality of this claim with reference to some natural object or permanent monument and additional information (if any) concerning its locality are as follows: THE N.W. CORNER OF THIS CLAIM IS 5000 FEET NORTH & 5450 FEET EAST OF THE S.E CORNER OF SECTION 20, T3S-R29E

The above information is shown on the attached map.

DATED AND POSTED on the ground this 7th day of DECEMBER, 2017.

LOCATOR(s) AGENT

Print Name(s) JODY A. STONE, RLS

Signature(s)

AHC448364

"GRANVILLE 134"

LOCATION OF THE "GRANVILLE 108" THROUGH "GRANVILLE 153" LODE CLAIMS

SITUATED IN SECTIONS 15, 16, 17, 20, 21, 22, 28, & 29.
T3S-R29E G&SRM, GREENLEE COUNTY, AZ

ALL CLAIMS ARE 1450' IN LENGTH & 600' IN WIDTH

EXCEPT:

"GRANVILLE 131" THROUGH "GRANVILLE 138" = 1250' X 600'

"GRANVILLE 139" THROUGH "GRANVILLE 146" = 1200' X 600'

"GRANVILLE 147" = 1200' X 450'

"GRANVILLE 148" = 1200' X 350'

"GRANVILLE 149" - "GRANVILLE 150" = 1450' X 350'

"GRANVILLE 151" - "GRANVILLE 152" = 1250' X 350'

"GRANVILLE 153" = 1450' X 300'



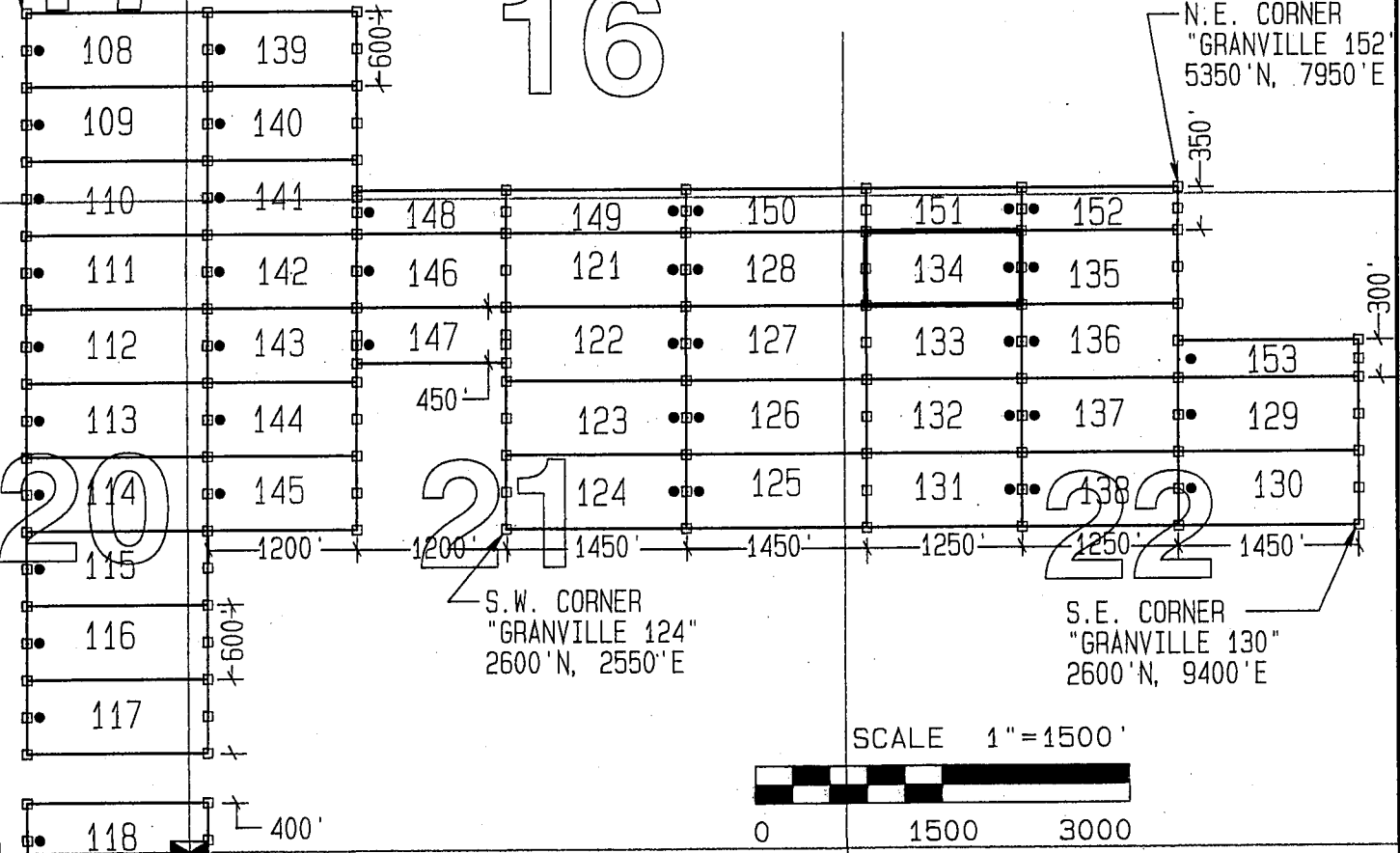
N.W. CORNER
"GRANVILLE 108"
6800'N, 1300'W

N.E. CORNER
"GRANVILLE 152"
5350'N, 7950'E

16

15


17



S.W. CORNER
"GRANVILLE 124"
2600'N, 2550'E

S.E. CORNER
"GRANVILLE 130"
2600'N, 9400'E

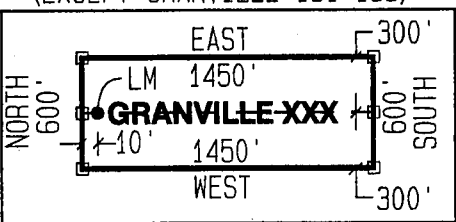
SCALE 1"=1500'



CLAIM ACREAGE = 17.22 AC.

- INDICATES END CENTER OR CORNER OF LODE CLAIM. SET 2"x2"x5' WOODEN POST (TYPICAL).
- INDICATES LOCATION MONUMENT. SET 2"x2"x5' WOODEN POST 10' FROM AN END CENTER WITH PLASTIC BOTTLE CONTAINING THE LOCATION NOTICE (TYPICAL).

TYPICAL CLAIM DETAIL
(NOT TO SCALE)
(EXCEPT GRANVILLE 131-153)



S.E. CORNER
"GRANVILLE 120"
1600'S, 150'E

29

LOCATORS:
FREEPORT MCMORAN MORENCI INC
4521 US HIGHWAY 191
MORENCI AZ 85540

LOCATION NOTICE FOR LODE MINING CLAIM

Amendment BLM Serial # _____


NOTICE IS HEREBY GIVEN that the GRANVILLE 137

_____ lode mining claim has been located

by FREEPORT MCMORAN MORENCI INC whose current mailing

address is 4521 U.S. HIGHWAY 191

MORENCI AZ 85540



The general course of this claim is EAST - WEST and it is situated in GREENLEE

County, Arizona. This claim is 1250 feet in length and 600 feet in width.

17.22 Total Claim Acreage. This claim runs from the location monument on which this location notice is posted on the centerline of the claim approximately 10 feet in a WEST direction to the WEST end line and 1240 feet in a EAST direction to the EAST end line. This claim is marked by six monuments, one at each corner and one at the center of each end line of the claim.

The location monument on which this notice is posted is situated within Section 22, Township 3S, Range 29E, Gila Salt River Base and Meridian, Arizona and this claim encompasses portions of the following quarter section(s), section(s), Township(s) and Range(s) NW1/4 & NE1/4, SECTION 22, T3S-R29E

Gila Salt River Base and Meridian, Arizona.

The locality of this claim with reference to some natural object or permanent monument and additional information (if any) concerning its locality are as follows: THE N.W. CORNER OF THIS CLAIM IS 3,800 FEET NORTH & 6,700 FEET EAST OF THE S.E CORNER OF SECTION 20, T3S-R29E

_____ The above information is shown on the attached map.

DATED AND POSTED on the ground this 7th day of DECEMBER, 2017.

LOCATOR(s) AGENT

Print Name(s) JODY A. STONE, RLS

Signature(s) _____

Form MCF100
Revised July 2014

AHC448365

"GRANVILLE 137"

LOCATION OF THE "GRANVILLE 108" THROUGH "GRANVILLE 153"

LODE CLAIMS

SITUATED IN SECTIONS 15, 16, 17, 20, 21, 22, 28, & 29.
T3S-R29E G&SRM, GREENLEE COUNTY, AZ

ALL CLAIMS ARE 1450' IN LENGTH & 600' IN WIDTH

EXCEPT:

"GRANVILLE 131" THROUGH "GRANVILLE 138" = 1250' X 600'

"GRANVILLE 139" THROUGH "GRANVILLE 146" = 1200' X 600'

"GRANVILLE 147" = 1200' X 450'

"GRANVILLE 148" = 1200' X 350'

"GRANVILLE 149" - "GRANVILLE 150" = 1450' X 350'

"GRANVILLE 151" - "GRANVILLE 152" = 1250' X 350'

"GRANVILLE 153" = 1450' X 300'



N.W. CORNER
"GRANVILLE 108"
6800'N, 1300'W

N.E. CORNER
"GRANVILLE 152"
5350'N, 7950'E

16

15

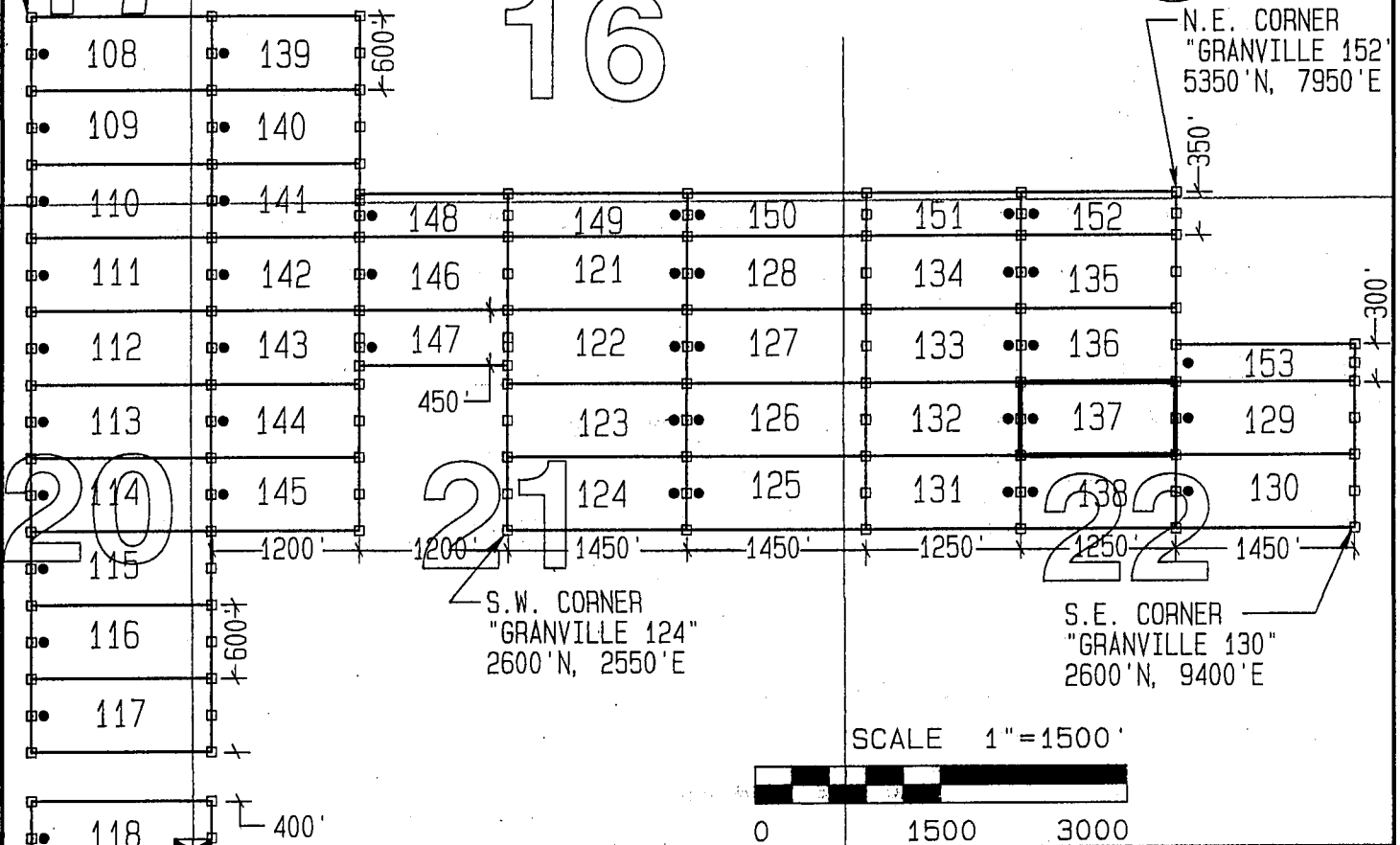
17

20

21

22

29



S.W. CORNER
"GRANVILLE 124"
2600'N, 2550'E

S.E. CORNER
"GRANVILLE 130"
2600'N, 9400'E

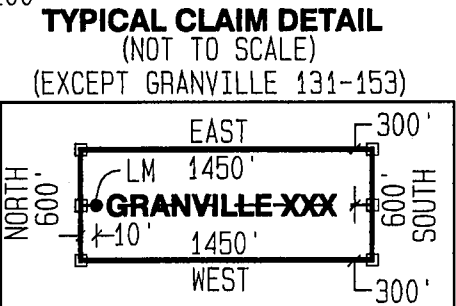
SCALE 1"=1500'



0 1500 3000

CLAIM ACREAGE = 17.22 AC.

- INDICATES END CENTER OR CORNER OF LODE CLAIM. SET 2"x2"x5' WOODEN POST (TYPICAL).
- INDICATES LOCATION MONUMENT. SET 2"x2"x5' WOODEN POST 10' FROM AN END CENTER WITH PLASTIC BOTTLE CONTAINING THE LOCATION NOTICE (TYPICAL).



S.E. CORNER
"GRANVILLE 120"
1600'S, 150'E

LOCATORS:
FREEPORT MCMORAN MORENCI INC
4521 US HIGHWAY 191
MORENCI AZ 85540

LOCATION NOTICE FOR LOPE MINING CLAIM

Amendment BLM Serial # _____

NOTICE IS HEREBY GIVEN that the GRANVILLE 138


_____ lode mining claim has been located

by FREEPORT MCMORAN MORENCI INC

whose current mailing

address is 4521 U.S. HIGHWAY 191

MORENCI AZ 85540



The general course of this claim is EAST - WEST and it is situated in GREENLEE County, Arizona. This claim is 1250 feet in length and 600 feet in width.

17.22 Total Claim Acreage. This claim runs from the location monument on which this location notice is posted on the centerline of the claim approximately 10 feet in a WEST direction to the WEST end line and 1240 feet in a EAST direction to the EAST end line. This claim is marked by six monuments, one at each corner and one at the center of each end line of the claim.

The location monument on which this notice is posted is situated within Section 22, Township 3S, Range 29E, Gila Salt River Base and Meridian, Arizona and this claim encompasses portions of the following quarter section(s), section(s), Township(s) and Range(s) NW1/4; NE1/4; SW1/4 & SE1/4, SECTION 22, T3S-R29E

Gila Salt River Base and Meridian, Arizona.

The locality of this claim with reference to some natural object or permanent monument and additional information (if any) concerning its locality are as follows: THE N.W. CORNER OF THIS CLAIM IS 3,200 FEET NORTH & 6,700 FEET EAST OF THE S.E CORNER OF SECTION 20, T3S-R29E

_____ The above information is shown on the attached map.

DATED AND POSTED on the ground this 7th day of DECEMBER, 2017.

LOCATOR(s) AGENT

Print Name(s) JODY A. STONE, RLS

Signature(s)

Form MCF100 Revised July 2014

AHC448366

"GRANVILLE 138"

LOCATION OF THE "GRANVILLE 108" THROUGH "GRANVILLE 153"

LODE CLAIMS

SITUATED IN SECTIONS 15, 16, 17, 20, 21, 22, 28, & 29.
T3S-R29E G&SRM, GREENLEE COUNTY, AZ

ALL CLAIMS ARE 1450' IN LENGTH & 600' IN WIDTH

EXCEPT:

"GRANVILLE 131" THROUGH "GRANVILLE 138" = 1250' X 600'

"GRANVILLE 139" THROUGH "GRANVILLE 146" = 1200' X 600'

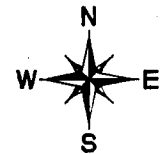
"GRANVILLE 147" = 1200' X 450'

"GRANVILLE 148" = 1200' X 350'

"GRANVILLE 149" - "GRANVILLE 150" = 1450' X 350'

"GRANVILLE 151" - "GRANVILLE 152" = 1250' X 350'

"GRANVILLE 153" = 1450' X 300'



N.W. CORNER
"GRANVILLE 108"
6800'N, 1300'W

N.E. CORNER
"GRANVILLE 152"
5350'N, 7950'E

16

15

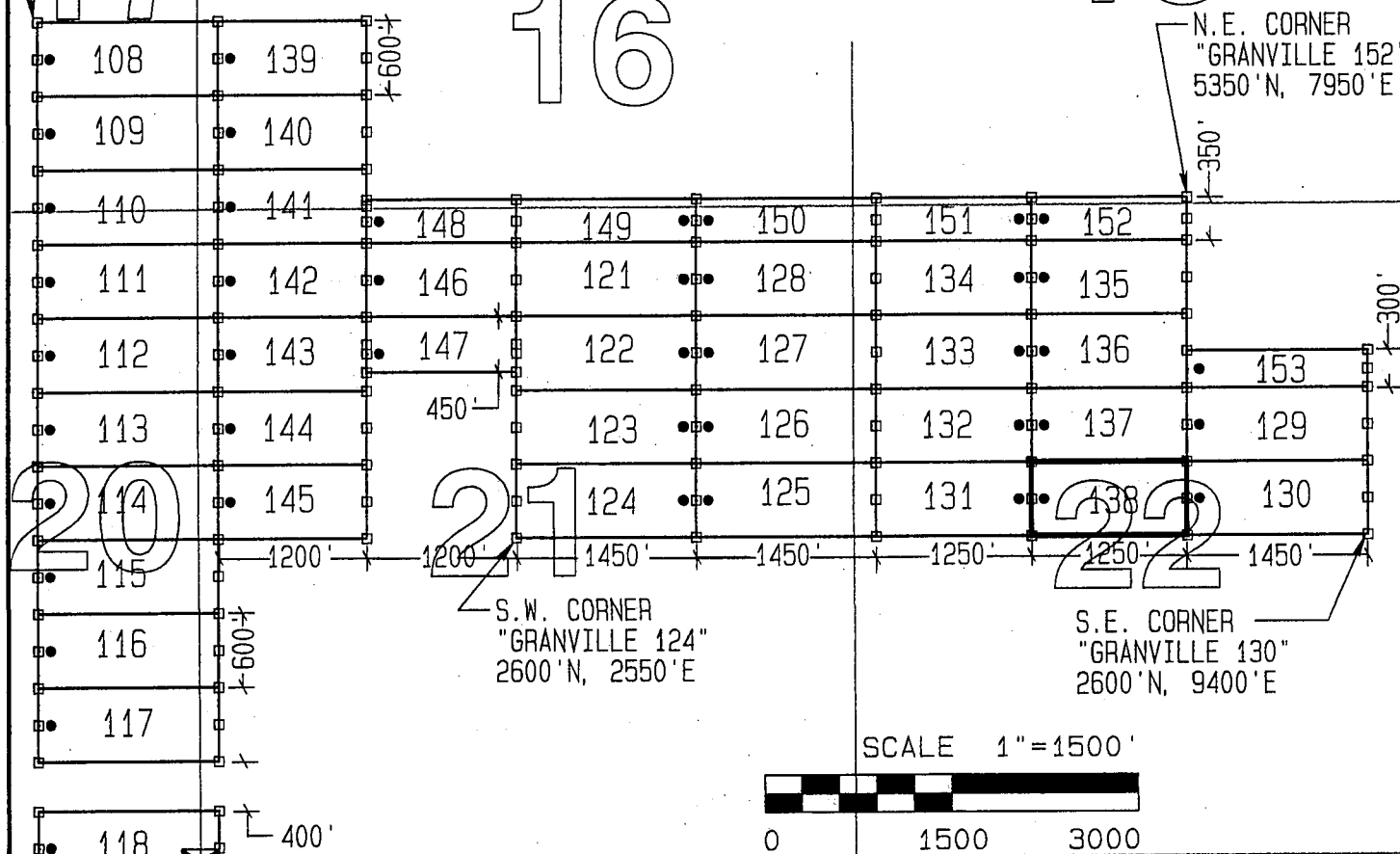
17

20

21

22


29



S.W. CORNER
"GRANVILLE 124"
2600'N, 2550'E

S.E. CORNER
"GRANVILLE 130"
2600'N, 9400'E

SCALE 1"=1500'

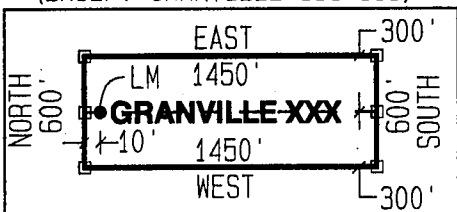


CLAIM ACREAGE = 17.22 AC.

□ INDICATES END CENTER OR CORNER OF LODE CLAIM.
SET 2"x2"x5' WOODEN POST (TYPICAL).

● INDICATES LOCATION MONUMENT. SET 2"x2"x5'
WOODEN POST 10' FROM AN END CENTER WITH
PLASTIC BOTTLE CONTAINING THE LOCATION NOTICE
(TYPICAL).

TYPICAL CLAIM DETAIL
(NOT TO SCALE)
(EXCEPT GRANVILLE 131-153)



S.E. CORNER
"GRANVILLE 120"
1600'S, 150'E

LOCATORS:
FREEPORT MCMORAN MORENCI INC
4521 US HIGHWAY 191
MORENCI AZ 85540

LOCATION NOTICE FOR LODE MINING CLAIM

Amendment BLM Serial # _____

NOTICE IS HEREBY GIVEN that the GRANVILLE 142
_____ lode mining claim has been located
by FREEPORT MCMORAN MORENCI INC
whose current mailing
address is 4521 U.S. HIGHWAY 191
MORENCI AZ 85540

RECEIVED
BLM AZ STATE OFFICE
2017 DEC 22 AM 10:10
PHOENIX, ARIZONA
BLM
Date
Stamp

The general course of this claim is EAST - WEST and it is situated in GREENLEE
County, Arizona. This claim is 1200 feet in length and 600 feet in width.

16.53 Total Claim Acreage. This claim runs from the location monument on which this location notice
is posted on the centerline of the claim approximately 10 feet in a WEST direction to the WEST
end line and 1190 feet in a EAST direction to the EAST end line. This claim is marked by six
monuments, one at each corner and one at the center of each end line of the claim.

The location monument on which this notice is posted is situated within Section 21, Township 3S
_____, Range 29E _____, Gila Salt River Base and Meridian, Arizona and this claim encompasses portions
of the following quarter section(s), section(s), Township(s) and Range(s) NW1/4, SECTION 21, T3S-
R29E

Gila Salt River Base and Meridian, Arizona.


The locality of this claim with reference to some natural object or permanent monument and additional information
(if any) concerning its locality are as follows: THE N.W. CORNER OF THIS CLAIM IS 5,000 FEET
NORTH & 150 FEET EAST OF THE S.E CORNER OF SECTION 20, T3S-R29E

_____ The above information is shown on the attached map.

DATED AND POSTED on the ground this 5th day of DECEMBER, 2017.

LOCATOR(s) AGENT

Print Name(s) JODY A. STONE, RLS

Signature(s) 

Form MCF100
Revised July 2014

AHC448367

"GRANVILLE 142"

LOCATION OF THE "GRANVILLE 108" THROUGH "GRANVILLE 153" LODE CLAIMS

SITUATED IN SECTIONS 15, 16, 17, 20, 21, 22, 28, & 29.
T3S-R29E G&SRM, GREENLEE COUNTY, AZ

ALL CLAIMS ARE 1450' IN LENGTH & 600' IN WIDTH

EXCEPT:

"GRANVILLE 131" THROUGH "GRANVILLE 138" = 1250' X 600'
"GRANVILLE 139" THROUGH "GRANVILLE 146" = 1200' X 600'

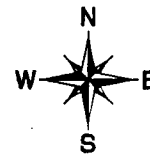
"GRANVILLE 147" = 1200' X 450'

"GRANVILLE 148" = 1200' X 350'

"GRANVILLE 149" - "GRANVILLE 150" = 1450' X 350'

"GRANVILLE 151" - "GRANVILLE 152" = 1250' X 350'

"GRANVILLE 153" = 1450' X 300'

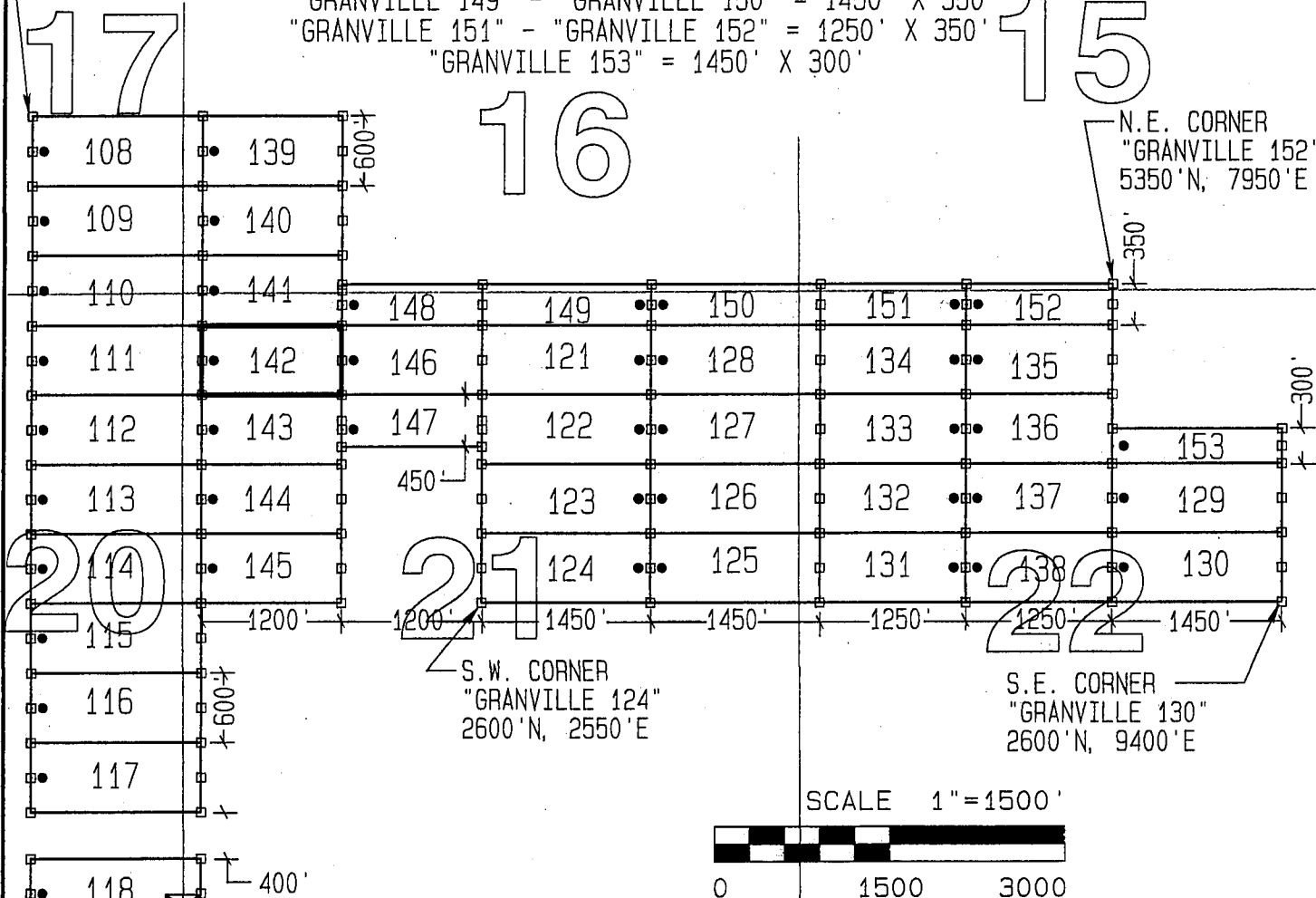


N.W. CORNER
"GRANVILLE 108"
6800'N, 1300'W

N.E. CORNER
"GRANVILLE 152"
5350'N, 7950'E

16

15



S.W. CORNER
"GRANVILLE 124"
2600'N, 2550'E

S.E. CORNER
"GRANVILLE 130"
2600'N, 9400'E

SCALE 1"=1500'



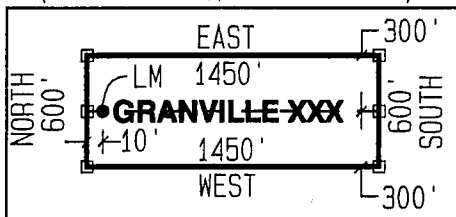
0 1500 3000

CLAIM ACREAGE = 16.53 AC.

- INDICATES END CENTER OR CORNER OF LODE CLAIM. SET 2"x2"x5' WOODEN POST (TYPICAL).
- INDICATES LOCATION MONUMENT. SET 2"x2"x5' WOODEN POST 10' FROM AN END CENTER WITH PLASTIC BOTTLE CONTAINING THE LOCATION NOTICE (TYPICAL).

TYPICAL CLAIM DETAIL (NOT TO SCALE)

(EXCEPT GRANVILLE 131-153)



LOCATORS:
FREEPORT MCMORAN MORENCI INC
4521 US HIGHWAY 191
MORENCI AZ 85540

S.E. CORNER
"GRANVILLE 120"
1600'S, 150'E

29

LOCATION NOTICE FOR LODE MINING CLAIM

Amendment BLM Serial # _____

NOTICE IS HEREBY GIVEN that the GRANVILLE 143
_____ lode mining claim has been located
by FREEPORT MCMORAN MORENCI INC
whose current mailing
address is 4521 U.S. HIGHWAY 191
MORENCI AZ 85540

RECEIVED
BLM AZ STATE OFFICE
2017 DEC 22 AM 10:11
PHOENIX, ARIZONA
BLM
Date
Stamp

The general course of this claim is EAST - WEST and it is situated in GREENLEE
County, Arizona. This claim is 1200 feet in length and 600 feet in width.

16.53 Total Claim Acreage. This claim runs from the location monument on which this location notice
is posted on the centerline of the claim approximately 10 feet in a WEST direction to the WEST
end line and 1190 feet in a EAST direction to the EAST end line. This claim is marked by six
monuments, one at each corner and one at the center of each end line of the claim.

The location monument on which this notice is posted is situated within Section 21, Township 3S
_____, Range 29E, Gila Salt River Base and Meridian, Arizona and this claim encompasses portions
of the following quarter section(s), section(s), Township(s) and Range(s) NW1/4, SECTION 21, T3S-
R29E

Gila Salt River Base and Meridian, Arizona.


The locality of this claim with reference to some natural object or permanent monument and additional information
(if any) concerning its locality are as follows: THE N.W. CORNER OF THIS CLAIM IS 4,400 FEET
NORTH & 150 FEET EAST OF THE S.E CORNER OF SECTION 20, T3S-R29E

_____ The above information is shown on the attached map.

DATED AND POSTED on the ground this 5th day of DECEMBER, 2017.

LOCATOR(s) AGENT

Print Name(s) JODY A. STONE, RLS

Signature(s) 

Form MCF100
Revised July 2014

ARC448368

"GRANVILLE 143"

LOCATION OF THE "GRANVILLE 108" THROUGH "GRANVILLE 153"

LODE CLAIMS

SITUATED IN SECTIONS 15, 16, 17, 20, 21, 22, 28, & 29.
T3S-R29E G&SRM, GREENLEE COUNTY, AZ

ALL CLAIMS ARE 1450' IN LENGTH & 600' IN WIDTH

EXCEPT:

"GRANVILLE 131" THROUGH "GRANVILLE 138" = 1250' X 600'

"GRANVILLE 139" THROUGH "GRANVILLE 146" = 1200' X 600'

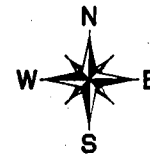
"GRANVILLE 147" = 1200' X 450'

"GRANVILLE 148" = 1200' X 350'

"GRANVILLE 149" - "GRANVILLE 150" = 1450' X 350'

"GRANVILLE 151" - "GRANVILLE 152" = 1250' X 350'

"GRANVILLE 153" = 1450' X 300'

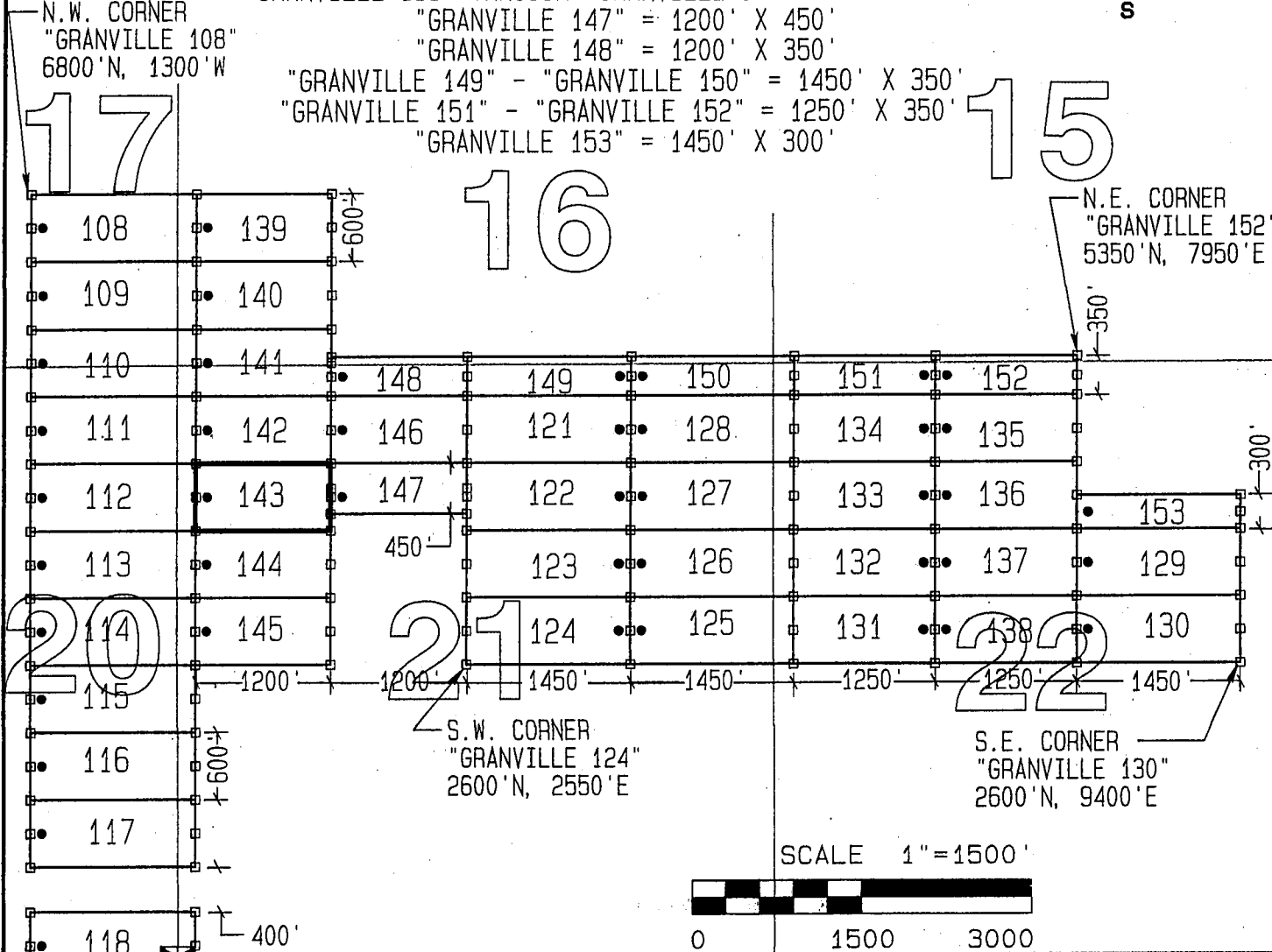


N.W. CORNER
"GRANVILLE 108"
6800'N, 1300'W

N.E. CORNER
"GRANVILLE 152"
5350'N, 7950'E

16

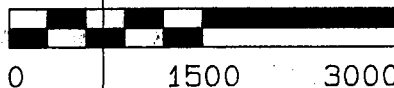
15



S.W. CORNER
"GRANVILLE 124"
2600'N, 2550'E

S.E. CORNER
"GRANVILLE 130"
2600'N, 9400'E

SCALE 1"=1500'

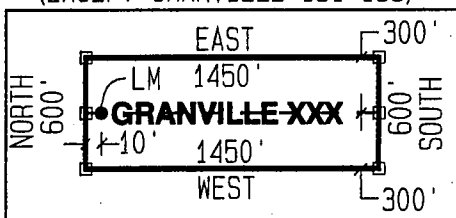


CLAIM ACREAGE = 16.53 AC.

□ INDICATES END CENTER OR CORNER OF LODE CLAIM.
SET 2"x2"x5' WOODEN POST (TYPICAL).

● INDICATES LOCATION MONUMENT. SET 2"x2"x5'
WOODEN POST 10' FROM AN END CENTER WITH
PLASTIC BOTTLE CONTAINING THE LOCATION NOTICE
(TYPICAL).

TYPICAL CLAIM DETAIL
(NOT TO SCALE)
(EXCEPT GRANVILLE 131-153)



LOCATORS:
FREEPORT MCMORAN MORENCI INC
4521 US HIGHWAY 191
MORENCI AZ 85540

S.E. CORNER
"GRANVILLE 120"
1600'S, 150'E

29

LOCATION NOTICE FOR LODE MINING CLAIM

Amendment BLM Serial # _____


NOTICE IS HEREBY GIVEN that the GRANVILLE 144

_____ lode mining claim has been located

by FREEPORT MCMORAN MORENCI INC
whose current mailing

address is 4521 U.S. HIGHWAY 191

MORENCI AZ 85540



The general course of this claim is EAST - WEST and it is situated in GREENLEE County, Arizona. This claim is 1200 feet in length and 600 feet in width.

16.53 Total Claim Acreage. This claim runs from the location monument on which this location notice is posted on the centerline of the claim approximately 10 feet in a WEST direction to the WEST end line and 1190 feet in a EAST direction to the EAST end line. This claim is marked by six monuments, one at each corner and one at the center of each end line of the claim.

The location monument on which this notice is posted is situated within Section 21, Township 3S, Range 29E, Gila Salt River Base and Meridian, Arizona and this claim encompasses portions of the following quarter section(s), section(s), Township(s) and Range(s) NW1/4, SECTION 21, T3S-R29E

Gila Salt River Base and Meridian, Arizona.

The locality of this claim with reference to some natural object or permanent monument and additional information (if any) concerning its locality are as follows: THE N.W. CORNER OF THIS CLAIM IS 3,800 FEET NORTH & 150 FEET EAST OF THE S.E CORNER OF SECTION 20, T3S-R29E

_____ The above information is shown on the attached map.

DATED AND POSTED on the ground this 5th day of DECEMBER, 2017.

LOCATOR(s) AGENT

Print Name(s) JODY A. STONE, RLS

Signature(s)

AHC448369

Form MCF100
Revised July 2014

"GRANVILLE 145"

LOCATION OF THE "GRANVILLE 108" THROUGH "GRANVILLE 153"

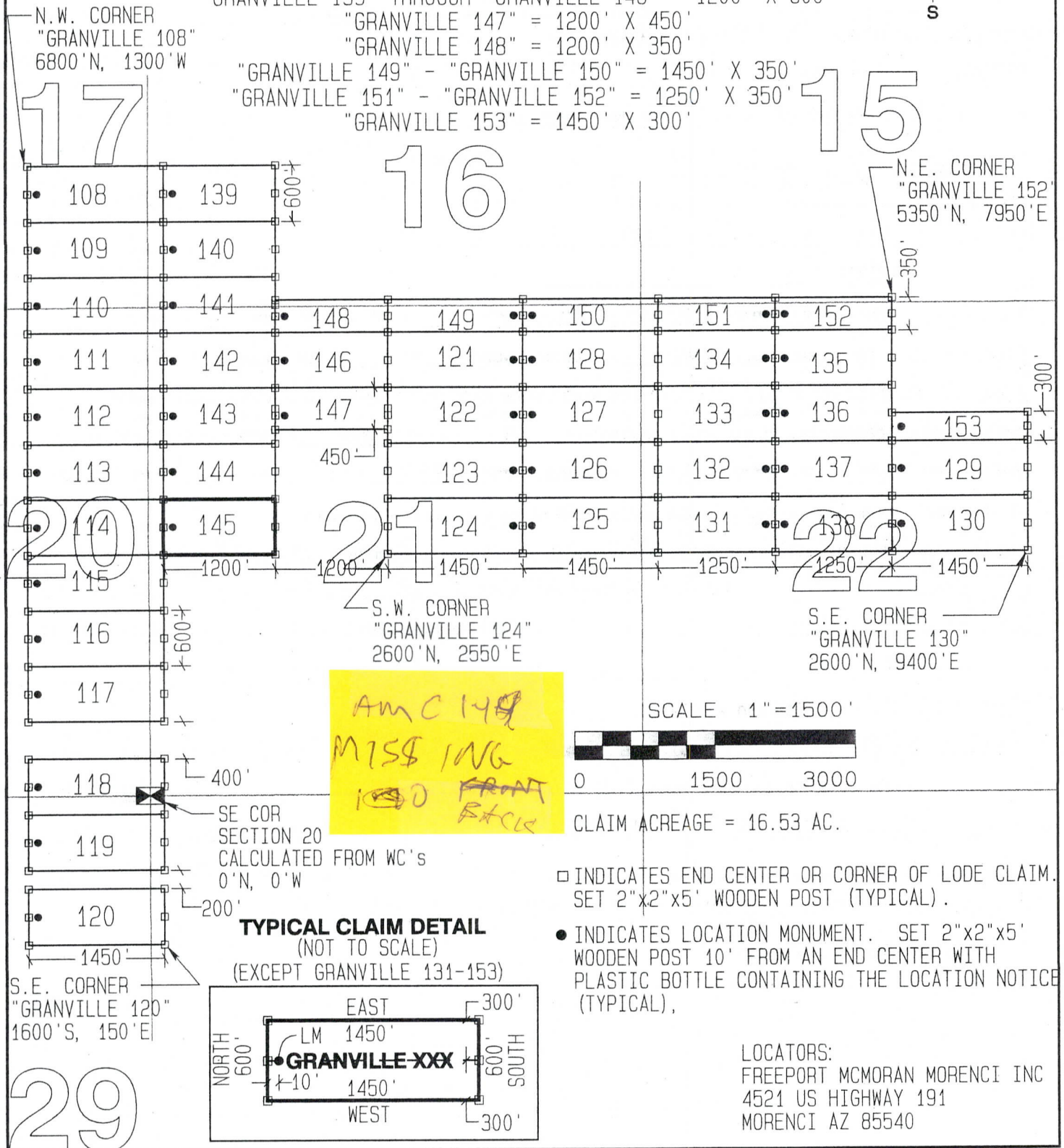
LODE CLAIMS

SITUATED IN SECTIONS 15, 16, 17, 20, 21, 22, 28, & 29.
T3S-R29E G&SRM, GREENLEE COUNTY, AZ

ALL CLAIMS ARE 1450' IN LENGTH & 600' IN WIDTH

EXCEPT:

- "GRANVILLE 131" THROUGH "GRANVILLE 138" = 1250' X 600'
- "GRANVILLE 139" THROUGH "GRANVILLE 146" = 1200' X 600'
- "GRANVILLE 147" = 1200' X 450'
- "GRANVILLE 148" = 1200' X 350'
- "GRANVILLE 149" - "GRANVILLE 150" = 1450' X 350'
- "GRANVILLE 151" - "GRANVILLE 152" = 1250' X 350'
- "GRANVILLE 153" = 1450' X 300'



LOCATION NOTICE FOR LODE MINING CLAIM

Amendment BLM Serial # _____

NOTICE IS HEREBY GIVEN that the GRANVILLE 145
_____ lode mining claim has been located
by FREEPORT MCMORAN MORENCI INC
whose current mailing
address is 4521 U.S. HIGHWAY 191
MORENCI AZ 85540

BLM
Date
Stamp
RECEIVED
BLM AZ STATE OFFICE
2017 DEC 22 A 10:30
PHOENIX, ARIZONA

The general course of this claim is EAST - WEST and it is situated in GREENLEE
County, Arizona. This claim is 1200 feet in length and 600 feet in width.

16.53 Total Claim Acreage. This claim runs from the location monument on which this location notice
is posted on the centerline of the claim approximately 10 feet in a WEST direction to the WEST
end line and 1190 feet in a EAST direction to the EAST end line. This claim is marked by six
monuments, one at each corner and one at the center of each end line of the claim.

The location monument on which this notice is posted is situated within Section 21, Township 3S
_____, Range 29E, Gila Salt River Base and Meridian, Arizona and this claim encompasses portions
of the following quarter section(s), section(s), Township(s) and Range(s) NW1/4 & SW1/4, SECTION 21,
T3S-R29E

Gila Salt River Base and Meridian, Arizona.


The locality of this claim with reference to some natural object or permanent monument and additional information
(if any) concerning its locality are as follows: THE N.W. CORNER OF THIS CLAIM IS 3,200 FEET
NORTH & 150 FEET EAST OF THE S.E CORNER OF SECTION 20, T3S-R29E

_____ The above information is shown on the attached map.

DATED AND POSTED on the ground this 5th day of DECEMBER, 2017.

LOCATOR(s) AGENT

Print Name(s) JODY A. STONE, RLS

Signature(s) 

Form MCF100
Revised July 2014

AHC448370

"GRANVILLE 145"

LOCATION OF THE "GRANVILLE 108" THROUGH "GRANVILLE 153"

LODE CLAIMS

SITUATED IN SECTIONS 15, 16, 17, 20, 21, 22, 28, & 29.
T3S-R29E G&SRM, GREENLEE COUNTY, AZ

ALL CLAIMS ARE 1450' IN LENGTH & 600' IN WIDTH

EXCEPT:

- "GRANVILLE 131" THROUGH "GRANVILLE 138" = 1250' X 600'
- "GRANVILLE 139" THROUGH "GRANVILLE 146" = 1200' X 600'
- "GRANVILLE 147" = 1200' X 450'
- "GRANVILLE 148" = 1200' X 350'
- "GRANVILLE 149" - "GRANVILLE 150" = 1450' X 350'
- "GRANVILLE 151" - "GRANVILLE 152" = 1250' X 350'
- "GRANVILLE 153" = 1450' X 300'

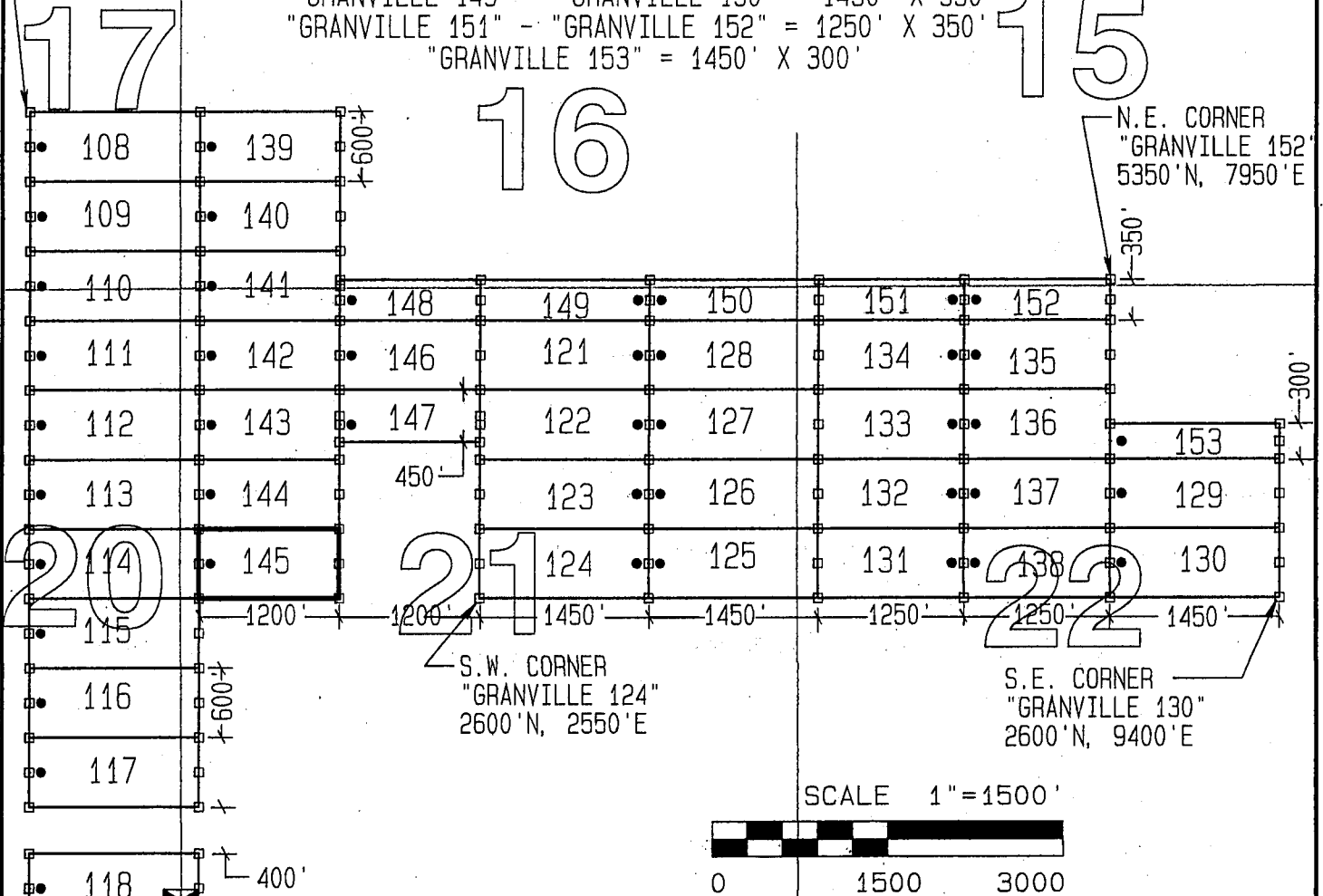


N.W. CORNER
"GRANVILLE 108"
6800'N, 1300'W

N.E. CORNER
"GRANVILLE 152"
5350'N, 7950'E

16

15



S.W. CORNER
"GRANVILLE 124"
2600'N, 2550'E

S.E. CORNER
"GRANVILLE 130"
2600'N, 9400'E

SCALE 1"=1500'



0 1500 3000

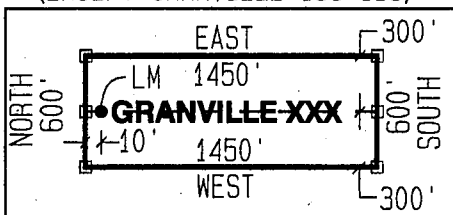
CLAIM ACREAGE = 16.53 AC.

- INDICATES END CENTER OR CORNER OF LODE CLAIM. SET 2"x2"x5' WOODEN POST (TYPICAL).
- INDICATES LOCATION MONUMENT. SET 2"x2"x5' WOODEN POST 10' FROM AN END CENTER WITH PLASTIC BOTTLE CONTAINING THE LOCATION NOTICE (TYPICAL).

TYPICAL CLAIM DETAIL

(NOT TO SCALE)

(EXCEPT GRANVILLE 131-153)



S.E. CORNER
"GRANVILLE 120"
1600'S, 150'E

LOCATORS:
FREEPORT MCMORAN MORENCI INC
4521 US HIGHWAY 191
MORENCI AZ 85540

29

LOCATION NOTICE FOR LODE MINING CLAIM

Amendment BLM Serial # _____

NOTICE IS HEREBY GIVEN that the GRANVILLE 146
_____ lode mining claim has been located
by FREEPORT MCMORAN MORENCI INC
whose current mailing
address is 4521 U.S. HIGHWAY 191
MORENCI AZ 85540

RECEIVED
BLM AZ STATE OFFICE
2011 DEC 22 A 10:30
PHOENIX, ARIZONA
BLM
Date
Stamp

The general course of this claim is EAST - WEST and it is situated in GREENLEE
County, Arizona. This claim is 1200 feet in length and 600 feet in width.

16.53 Total Claim Acreage. This claim runs from the location monument on which this location notice
is posted on the centerline of the claim approximately 10 feet in a WEST direction to the WEST
end line and 1190 feet in a EAST direction to the EAST end line. This claim is marked by six
monuments, one at each corner and one at the center of each end line of the claim.

The location monument on which this notice is posted is situated within Section 21, Township 3S
_____, Range 29E, Gila Salt River Base and Meridian, Arizona and this claim encompasses portions
of the following quarter section(s), section(s), Township(s) and Range(s) NW1/4 & NE1/4, SECTION 21,
T3S-R29E

Gila Salt River Base and Meridian, Arizona.

The locality of this claim with reference to some natural object or permanent monument and additional information
(if any) concerning its locality are as follows: THE N.W. CORNER OF THIS CLAIM IS 5,000 FEET
NORTH & 1,350 FEET EAST OF THE S.E CORNER OF SECTION 20, T3S-R29E

_____ The above information is shown on the attached map.

DATED AND POSTED on the ground this 5th day of DECEMBER, 2017.

LOCATOR(s) AGENT

Print Name(s) JODY A. STONE, RLS

Signature(s) 

Form MCF100
Revised July 2014

AHC448371

"GRANVILLE 146"

LOCATION OF THE "GRANVILLE 108" THROUGH "GRANVILLE 153"

LODE CLAIMS

SITUATED IN SECTIONS 15, 16, 17, 20, 21, 22, 28, & 29.
T3S-R29E G&SRM, GREENLEE COUNTY, AZ

ALL CLAIMS ARE 1450' IN LENGTH & 600' IN WIDTH

EXCEPT:

"GRANVILLE 131" THROUGH "GRANVILLE 138" = 1250' X 600'
"GRANVILLE 139" THROUGH "GRANVILLE 146" = 1200' X 600'


"GRANVILLE 147" = 1200' X 450'

"GRANVILLE 148" = 1200' X 350'

"GRANVILLE 149" - "GRANVILLE 150" = 1450' X 350'

"GRANVILLE 151" - "GRANVILLE 152" = 1250' X 350'

"GRANVILLE 153" = 1450' X 300'

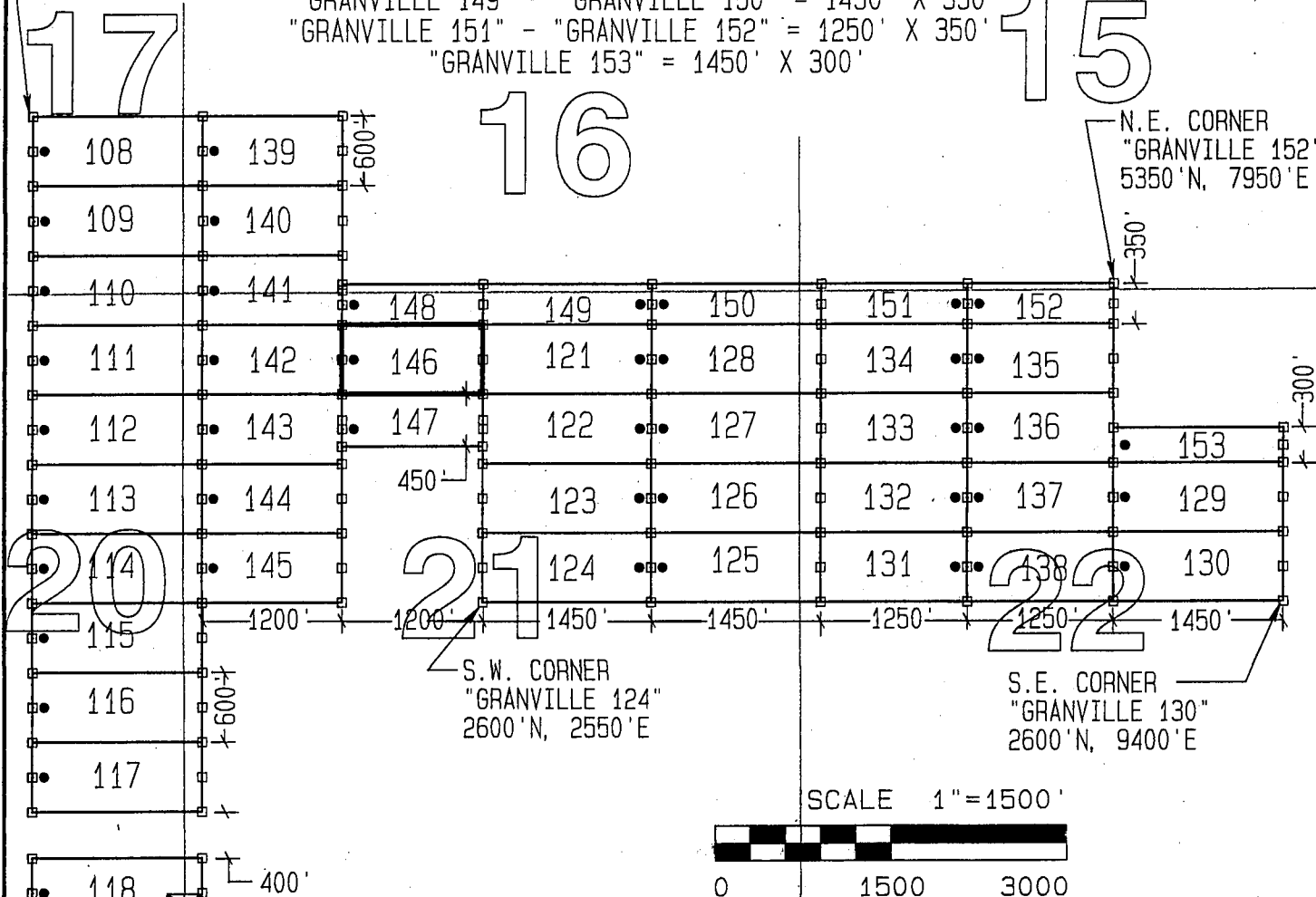


N.W. CORNER
"GRANVILLE 108"
6800'N, 1300'W

N.E. CORNER
"GRANVILLE 152"
5350'N, 7950'E

16

15



S.W. CORNER
"GRANVILLE 124"
2600'N, 2550'E

S.E. CORNER
"GRANVILLE 130"
2600'N, 9400'E

SCALE 1"=1500'

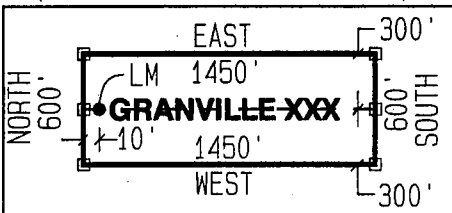


0 1500 3000

CLAIM ACREAGE = 16.53 AC.

- INDICATES END CENTER OR CORNER OF LODE CLAIM. SET 2"x2"x5' WOODEN POST (TYPICAL).
- INDICATES LOCATION MONUMENT. SET 2"x2"x5' WOODEN POST 10' FROM AN END CENTER WITH PLASTIC BOTTLE CONTAINING THE LOCATION NOTICE (TYPICAL).

TYPICAL CLAIM DETAIL
(NOT TO SCALE)
(EXCEPT GRANVILLE 131-153)



S.E. CORNER
"GRANVILLE 120"
1600'S, 150'E

LOCATORS:
FREEPORT MCMORAN MORENCI INC
4521 US HIGHWAY 191
MORENCI AZ 85540

29

LOCATION NOTICE FOR LODE MINING CLAIM

Amendment BLM Serial # _____

NOTICE IS HEREBY GIVEN that the GRANVILLE 147
_____ lode mining claim has been located
by FREEPORT MCMORAN MORENCI INC
whose current mailing
address is 4521 U.S. HIGHWAY 191
MORENCI AZ 85540

RECEIVED
BLM AZ STATE OFFICE
2017 DEC 22 A 10:38
PHOENIX, ARIZONA
BLM
Date
Stamp

The general course of this claim is EAST - WEST and it is situated in GREENLEE
County, Arizona. This claim is 1200 feet in length and 450 feet in width.

12.40 Total Claim Acreage. This claim runs from the location monument on which this location notice
is posted on the centerline of the claim approximately 10 feet in a WEST direction to the WEST
end line and 1190 feet in a EAST direction to the EAST end line. This claim is marked by six
monuments, one at each corner and one at the center of each end line of the claim.

The location monument on which this notice is posted is situated within Section 21, Township 3S
_____, Range 29E, Gila Salt River Base and Meridian, Arizona and this claim encompasses portions
of the following quarter section(s), section(s), Township(s) and Range(s) NW1/4, SECTION 21,
T3S-R29E

Gila Salt River Base and Meridian, Arizona.


The locality of this claim with reference to some natural object or permanent monument and additional information
(if any) concerning its locality are as follows: THE N.W. CORNER OF THIS CLAIM IS 4,400 FEET
NORTH & 1,350 FEET EAST OF THE S.E CORNER OF SECTION 20, T3S-R29E

_____ The above information is shown on the attached map.

DATED AND POSTED on the ground this 5th day of DECEMBER, 2017.

LOCATOR(s) AGENT

Print Name(s) JODY A. STONE, RLS

Signature(s) 

Form MCF100
Revised July 2014

AHC448372

"GRANVILLE 147"

LOCATION OF THE "GRANVILLE 108" THROUGH "GRANVILLE 153" LODE CLAIMS

SITUATED IN SECTIONS 15, 16, 17, 20, 21, 22, 28, & 29.
T3S-R29E G&SRM, GREENLEE COUNTY, AZ

ALL CLAIMS ARE 1450' IN LENGTH & 600' IN WIDTH

EXCEPT:

"GRANVILLE 131" THROUGH "GRANVILLE 138" = 1250' X 600'

"GRANVILLE 139" THROUGH "GRANVILLE 146" = 1200' X 600'


"GRANVILLE 147" = 1200' X 450'

"GRANVILLE 148" = 1200' X 350'

"GRANVILLE 149" - "GRANVILLE 150" = 1450' X 350'

"GRANVILLE 151" - "GRANVILLE 152" = 1250' X 350'

"GRANVILLE 153" = 1450' X 300'

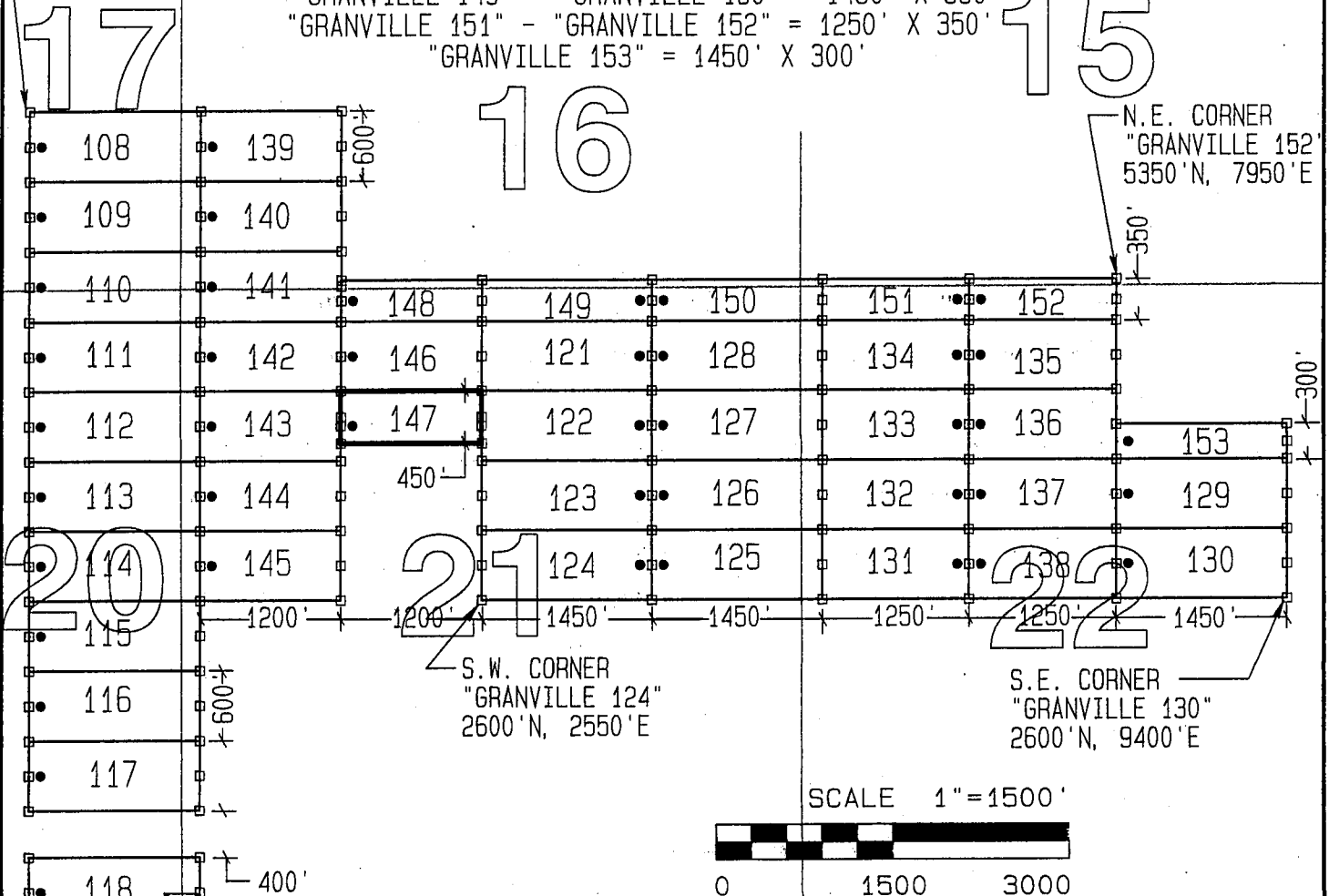


N.W. CORNER
"GRANVILLE 108"
6800'N, 1300'W

N.E. CORNER
"GRANVILLE 152"
5350'N, 7950'E

16

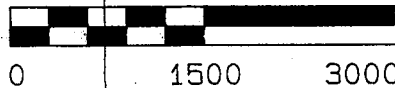
15



S.W. CORNER
"GRANVILLE 124"
2600'N, 2550'E

S.E. CORNER
"GRANVILLE 130"
2600'N, 9400'E

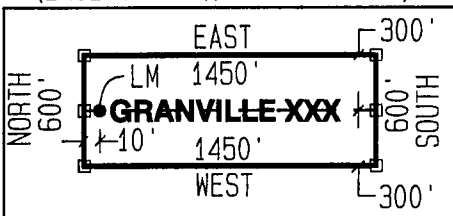
SCALE 1"=1500'



CLAIM ACREAGE = 12.40 AC.

- INDICATES END CENTER OR CORNER OF LODE CLAIM. SET 2"x2"x5' WOODEN POST (TYPICAL).
- INDICATES LOCATION MONUMENT. SET 2"x2"x5' WOODEN POST 10' FROM AN END CENTER WITH PLASTIC BOTTLE CONTAINING THE LOCATION NOTICE (TYPICAL).

TYPICAL CLAIM DETAIL (NOT TO SCALE) (EXCEPT GRANVILLE 131-153)



S.E. CORNER
"GRANVILLE 120"
1600'S, 150'E

LOCATORS:
FREEPORT MCMORAN MORENCI INC
4521 US HIGHWAY 191
MORENCI AZ 85540

29

LOCATION NOTICE FOR LODE MINING CLAIM

Amendment BLM Serial # _____


NOTICE IS HEREBY GIVEN that the GRANVILLE 149

_____ lode mining claim has been located

by FREEPORT MCMORAN MORENCI INC

whose current mailing address is 4521 U.S. HIGHWAY 191

MORENCI AZ 85540



The general course of this claim is EAST - WEST and it is situated in GREENLEE County, Arizona. This claim is 1450 feet in length and 350 feet in width.

11.65 Total Claim Acreage. This claim runs from the location monument on which this location notice is posted on the centerline of the claim approximately 10 feet in a EAST direction to the EAST end line and 1440 feet in a WEST direction to the WEST end line. This claim is marked by six monuments, one at each corner and one at the center of each end line of the claim.

The location monument on which this notice is posted is situated within Section 21, Township 3S, Range 29E, Gila Salt River Base and Meridian, Arizona and this claim encompasses portions of the following quarter section(s), section(s), Township(s) and Range(s) NE1/4 & NW1/4, SECTION 21 & SW1/4 & SE1/4, SECTION 16, T3S-R29E

Gila Salt River Base and Meridian, Arizona.

The locality of this claim with reference to some natural object or permanent monument and additional information (if any) concerning its locality are as follows: THE N.W. CORNER OF THIS CLAIM IS 5,350 FEET NORTH & 2,550 FEET EAST OF THE S.E CORNER OF SECTION 20, T3S-R29E

_____ The above information is shown on the attached map.

DATED AND POSTED on the ground this 6th day of DECEMBER, 2017.

LOCATOR(s) AGENT

Print Name(s) JODY A. STONE, RLS

Signature(s) _____

Form MCF100
Revised July 2014

AHC448373

"GRANVILLE 149"

LOCATION OF THE "GRANVILLE 108" THROUGH "GRANVILLE 153"


LODE CLAIMS

SITUATED IN SECTIONS 15, 16, 17, 20, 21, 22, 28, & 29.
T3S-R29E G&SRM, GREENLEE COUNTY, AZ

ALL CLAIMS ARE 1450' IN LENGTH & 600' IN WIDTH

EXCEPT:

- "GRANVILLE 131" THROUGH "GRANVILLE 138" = 1250' X 600'
- "GRANVILLE 139" THROUGH "GRANVILLE 146" = 1200' X 600'
- "GRANVILLE 147" = 1200' X 450'
- "GRANVILLE 148" = 1200' X 350'
- "GRANVILLE 149" - "GRANVILLE 150" = 1450' X 350'
- "GRANVILLE 151" - "GRANVILLE 152" = 1250' X 350'
- "GRANVILLE 153" = 1450' X 300'

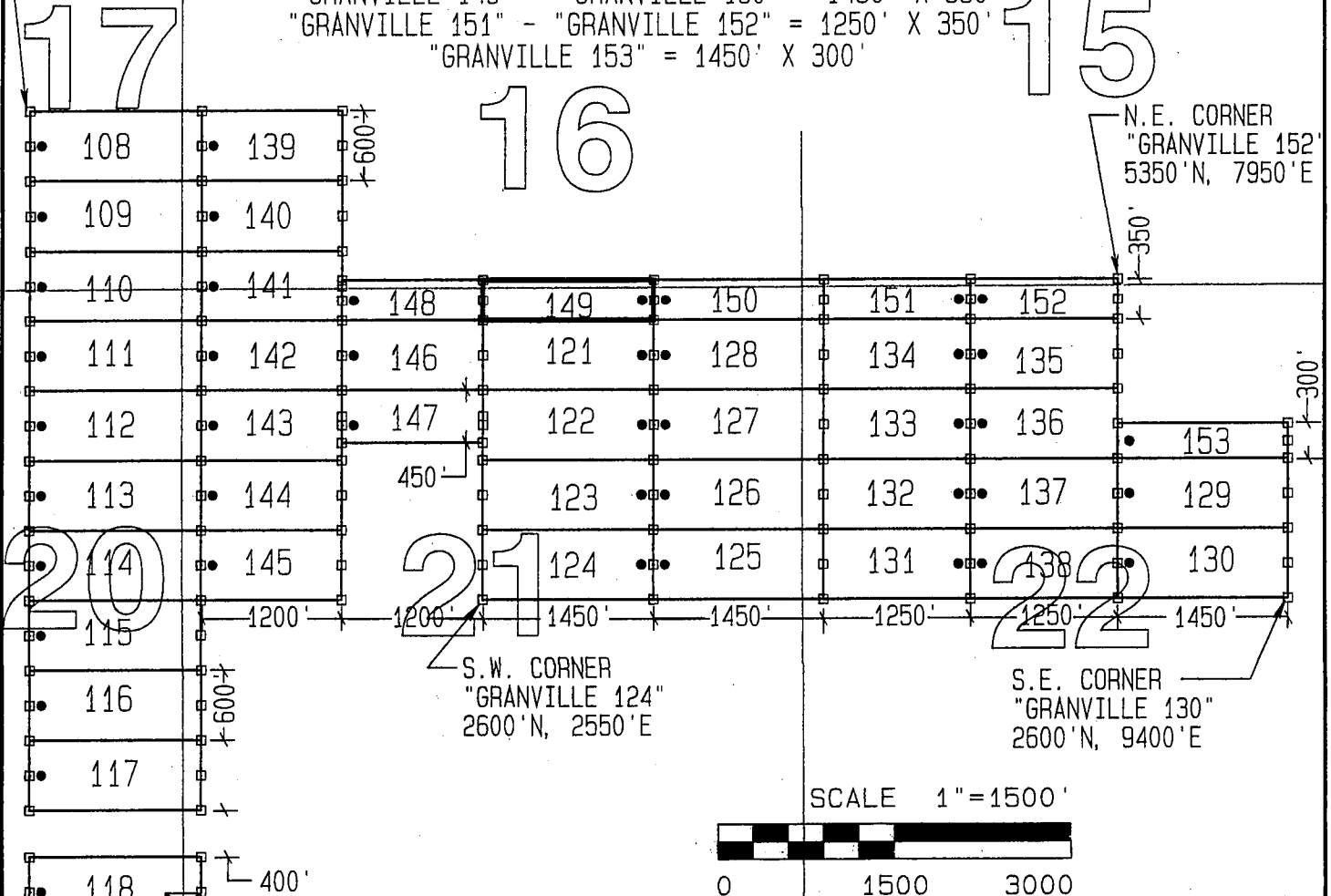


N.W. CORNER
"GRANVILLE 108"
6800'N, 1300'W

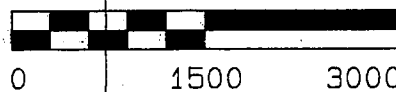
N.E. CORNER
"GRANVILLE 152"
5350'N, 7950'E

16

15



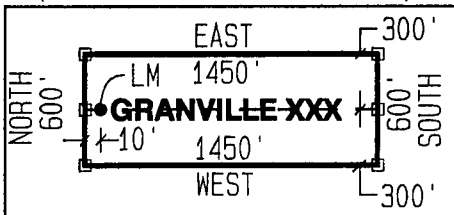
SCALE 1"=1500'



CLAIM ACREAGE = 11.65 AC.

- INDICATES END CENTER OR CORNER OF LODE CLAIM. SET 2"x2"x5' WOODEN POST (TYPICAL).
- INDICATES LOCATION MONUMENT. SET 2"x2"x5' WOODEN POST 10' FROM AN END CENTER WITH PLASTIC BOTTLE CONTAINING THE LOCATION NOTICE (TYPICAL).

TYPICAL CLAIM DETAIL
(NOT TO SCALE)
(EXCEPT GRANVILLE 131-153)



S.E. CORNER
"GRANVILLE 120"
1600'S, 150'E


LOCATORS:
FREEPORT MCMORAN MORENCI INC
4521 US HIGHWAY 191
MORENCI AZ 85540

29

LOCATION NOTICE FOR LODE MINING CLAIM

Amendment BLM Serial # _____

NOTICE IS HEREBY GIVEN that the GRANVILLE 150
_____ lode mining claim has been located
by FREEPORT MCMORAN MORENCI INC
whose current mailing
address is 4521 U.S. HIGHWAY 191
MORENCI AZ 85540



The general course of this claim is EAST - WEST and it is situated in GREENLEE
County, Arizona. This claim is 1450 feet in length and 350 feet in width.

11.65 Total Claim Acreage. This claim runs from the location monument on which this location notice
is posted on the centerline of the claim approximately 10 feet in a WEST direction to the WEST
end line and 1440 feet in a EAST direction to the EAST end line. This claim is marked by six
monuments, one at each corner and one at the center of each end line of the claim.

The location monument on which this notice is posted is situated within Section 21, Township 3S
_____, Range 29E, Gila Salt River Base and Meridian, Arizona and this claim encompasses portions
of the following quarter section(s), section(s), Township(s) and Range(s) NE1/4, SECTION 21 &
SE1/4, SECTION 16, T3S-R29E

Gila Salt River Base and Meridian, Arizona.

The locality of this claim with reference to some natural object or permanent monument and additional information
(if any) concerning its locality are as follows: THE N.W. CORNER OF THIS CLAIM IS 5,350 FEET
NORTH & 4,000 FEET EAST OF THE S.E CORNER OF SECTION 20, T3S-R29E

_____ The above information is shown on the attached map.

DATED AND POSTED on the ground this 6th day of DECEMBER, 2017.

LOCATOR(s) AGENT

Print Name(s) JODY A. STONE, RLS

Signature(s)

Form MCF100
Revised July 2014

AHC448374

"GRANVILLE 150"

LOCATION OF THE "GRANVILLE 108" THROUGH "GRANVILLE 153" LODE CLAIMS

SITUATED IN SECTIONS 15, 16, 17, 20, 21, 22, 28, & 29.
T3S-R29E G&SRM, GREENLEE COUNTY, AZ

ALL CLAIMS ARE 1450' IN LENGTH & 600' IN WIDTH

EXCEPT:

"GRANVILLE 131" THROUGH "GRANVILLE 138" = 1250' X 600'

"GRANVILLE 139" THROUGH "GRANVILLE 146" = 1200' X 600'

"GRANVILLE 147" = 1200' X 450'

"GRANVILLE 148" = 1200' X 350'

"GRANVILLE 149" - "GRANVILLE 150" = 1450' X 350'

"GRANVILLE 151" - "GRANVILLE 152" = 1250' X 350'

"GRANVILLE 153" = 1450' X 300'

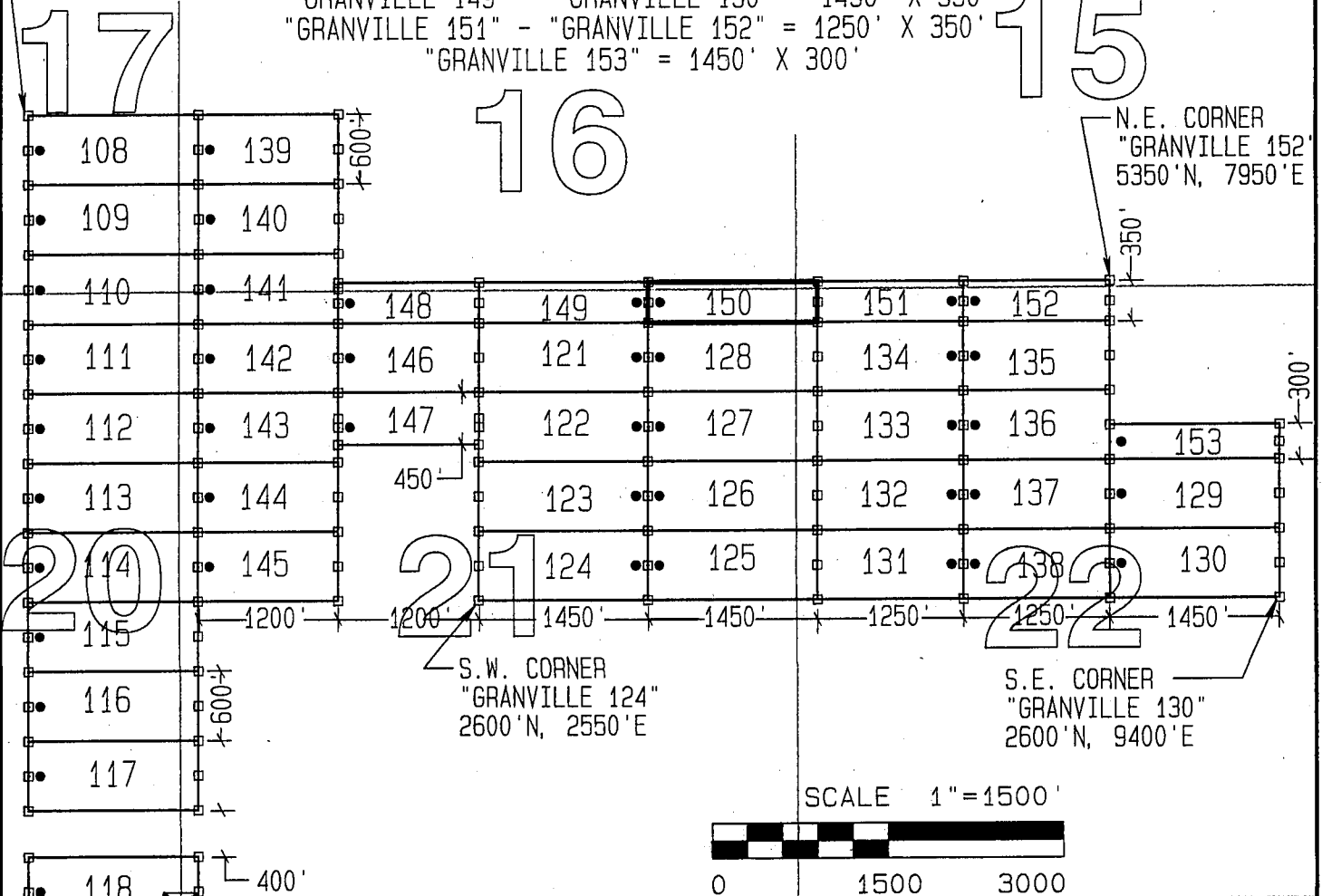


N.W. CORNER
"GRANVILLE 108"
6800'N, 1300'W

N.E. CORNER
"GRANVILLE 152"
5350'N, 7950'E

16

15



S.W. CORNER
"GRANVILLE 124"
2600'N, 2550'E

S.E. CORNER
"GRANVILLE 130"
2600'N, 9400'E

SCALE 1"=1500'

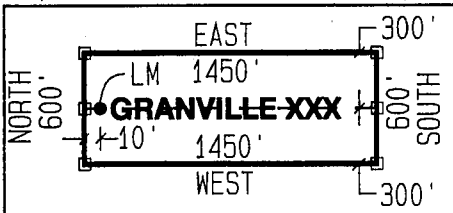


0 1500 3000

CLAIM ACREAGE = 11.65 AC.

- INDICATES END CENTER OR CORNER OF LODE CLAIM. SET 2"x2"x5' WOODEN POST (TYPICAL).
- INDICATES LOCATION MONUMENT. SET 2"x2"x5' WOODEN POST 10' FROM AN END CENTER WITH PLASTIC BOTTLE CONTAINING THE LOCATION NOTICE (TYPICAL).

TYPICAL CLAIM DETAIL
(NOT TO SCALE)
(EXCEPT GRANVILLE 131-153)



S.E. CORNER
"GRANVILLE 120"
1600'S, 150'E

LOCATORS:
FREEPORT MCMORAN MORENCI INC
4521 US HIGHWAY 191
MORENCI AZ 85540

29

LOCATION NOTICE FOR LODE MINING CLAIM

Amendment BLM Serial # _____

NOTICE IS HEREBY GIVEN that the GRANVILLE 151

_____ lode mining claim has been located

by FREEPORT MCMORAN MORENCI INC

whose current mailing address is 4521 U.S. HIGHWAY 191

MORENCI AZ 85540

RECEIVED
BLM AZ STATE OFFICE
2017 DEC 22 A 10:38
PHOENIX, ARIZONA
BLM
Date
Stamp

The general course of this claim is EAST - WEST and it is situated in GREENLEE County, Arizona. This claim is 1250 feet in length and 350 feet in width.

10.04 Total Claim Acreage. This claim runs from the location monument on which this location notice is posted on the centerline of the claim approximately 10 feet in a EAST direction to the EAST end line and 1240 feet in a WEST direction to the WEST end line. This claim is marked by six monuments, one at each corner and one at the center of each end line of the claim.

The location monument on which this notice is posted is situated within Section 22, Township 3S, Range 29E, Gila Salt River Base and Meridian, Arizona and this claim encompasses portions of the following quarter section(s), section(s), Township(s) and Range(s) NW1/4 SECTION 22 & SW1/4, SECTION 15, T3S-R29E

Gila Salt River Base and Meridian, Arizona.


The locality of this claim with reference to some natural object or permanent monument and additional information (if any) concerning its locality are as follows: THE N.W. CORNER OF THIS CLAIM IS 5,350 FEET NORTH & 5,450 FEET EAST OF THE S.E CORNER OF SECTION 20, T3S-R29E

_____ The above information is shown on the attached map.

DATED AND POSTED on the ground this 7th day of DECEMBER, 2017.

LOCATOR(s) AGENT

Print Name(s) JODY A. STONE, RLS

Signature(s) 

ANCH48375

Form MCF100
Revised July 2014

"GRANVILLE 151"

LOCATION OF THE "GRANVILLE 108" THROUGH "GRANVILLE 153" LODE CLAIMS

SITUATED IN SECTIONS 15, 16, 17, 20, 21, 22, 28, & 29.
T3S-R29E G&SRM, GREENLEE COUNTY, AZ

ALL CLAIMS ARE 1450' IN LENGTH & 600' IN WIDTH

EXCEPT:

- "GRANVILLE 131" THROUGH "GRANVILLE 138" = 1250' X 600'
- "GRANVILLE 139" THROUGH "GRANVILLE 146" = 1200' X 600'
- "GRANVILLE 147" = 1200' X 450'
- "GRANVILLE 148" = 1200' X 350'
- "GRANVILLE 149" - "GRANVILLE 150" = 1450' X 350'
- "GRANVILLE 151" - "GRANVILLE 152" = 1250' X 350'
- "GRANVILLE 153" = 1450' X 300'



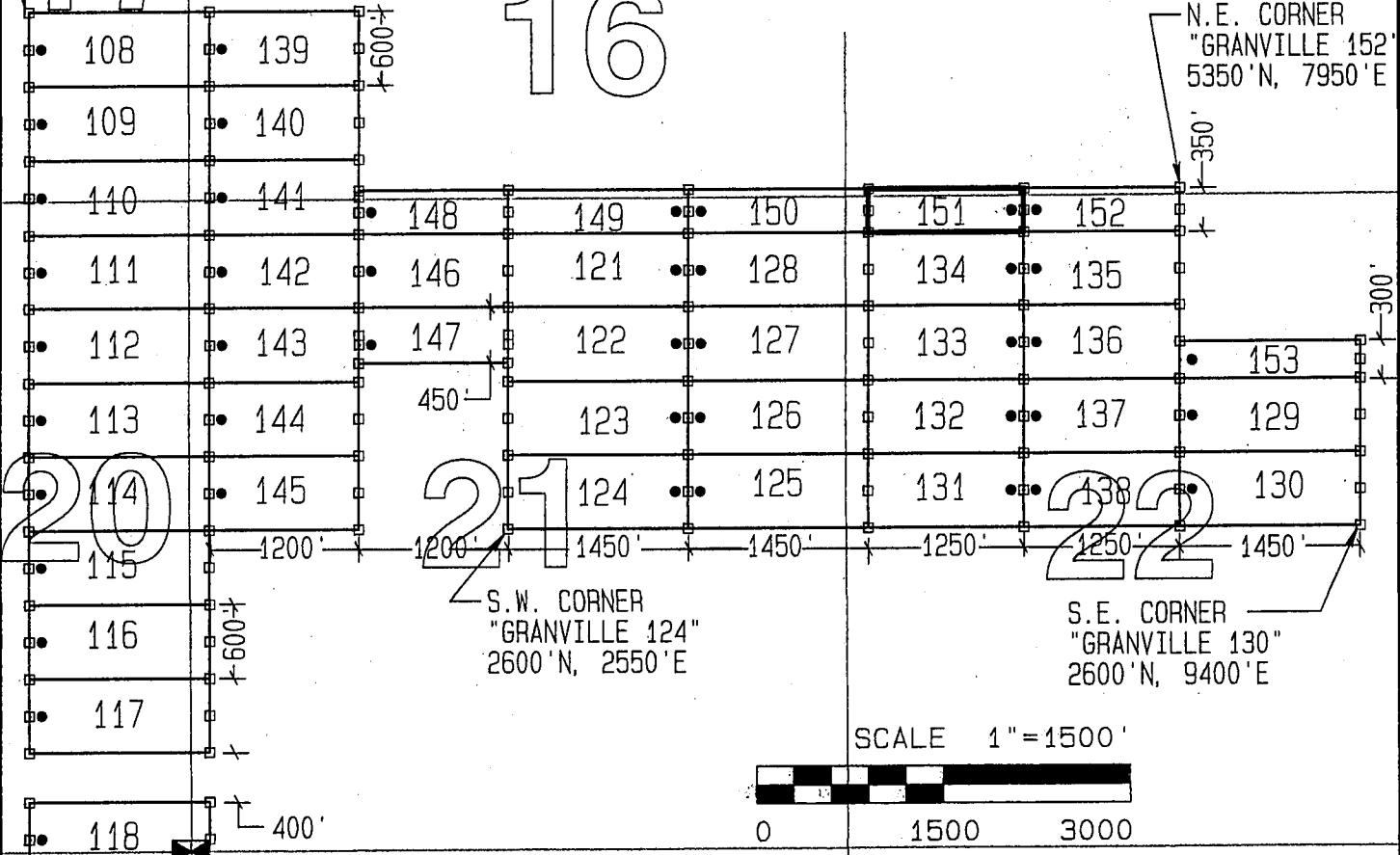
N.W. CORNER
"GRANVILLE 108"
6800'N, 1300'W

N.E. CORNER
"GRANVILLE 152"
5350'N, 7950'E

16

15

17



S.W. CORNER
"GRANVILLE 124"
2600'N, 2550'E

S.E. CORNER
"GRANVILLE 130"
2600'N, 9400'E

SCALE 1" = 1500'

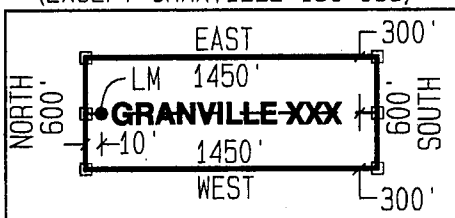


0 1500 3000

CLAIM ACREAGE = 10.04 AC.

- INDICATES END CENTER OR CORNER OF LODE CLAIM. SET 2"x2"x5' WOODEN POST (TYPICAL).
- INDICATES LOCATION MONUMENT. SET 2"x2"x5' WOODEN POST 10' FROM AN END CENTER WITH PLASTIC BOTTLE CONTAINING THE LOCATION NOTICE (TYPICAL).

TYPICAL CLAIM DETAIL
(NOT TO SCALE)
(EXCEPT GRANVILLE 131-153)



S.E. CORNER
"GRANVILLE 120"
1600'S, 150'E

29

LOCATORS:
FREEPORT MCMORAN MORENCI INC
4521 US HIGHWAY 191
MORENCI AZ 85540

LOCATION NOTICE FOR LODE MINING CLAIM

Amendment BLM Serial # _____

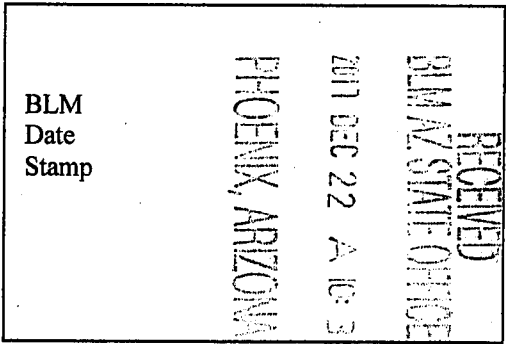
NOTICE IS HEREBY GIVEN that the GRANVILLE 152

_____ lode mining claim has been located

by FREEPORT MCMORAN MORENCI INC

whose current mailing address is 4521 U.S. HIGHWAY 191

MORENCI AZ 85540



The general course of this claim is EAST - WEST and it is situated in GREENLEE County, Arizona. This claim is 1250 feet in length and 350 feet in width.

10.04 Total Claim Acreage. This claim runs from the location monument on which this location notice is posted on the centerline of the claim approximately 10 feet in a WEST direction to the WEST end line and 1240 feet in a EAST direction to the EAST end line. This claim is marked by six monuments, one at each corner and one at the center of each end line of the claim.

The location monument on which this notice is posted is situated within Section 22, Township 3S, Range 29E, Gila Salt River Base and Meridian, Arizona and this claim encompasses portions of the following quarter section(s), section(s), Township(s) and Range(s) NW1/4 & NE1/4, SECTION 22 SW1/4 & SE1/4, SECTION 15, T3S-R29E

Gila Salt River Base and Meridian, Arizona.

The locality of this claim with reference to some natural object or permanent monument and additional information (if any) concerning its locality are as follows: THE N.W. CORNER OF THIS CLAIM IS 5,350 FEET NORTH & 6,700 FEET EAST OF THE S.E CORNER OF SECTION 20, T3S-R29E

_____ The above information is shown on the attached map.

DATED AND POSTED on the ground this 7th day of DECEMBER, 2017.

LOCATOR(s) AGENT

Print Name(s) JODY A. STONE, RLS

Signature(s)

Form MCF100
Revised July 2014

AHC 448376

"GRANVILLE 152"

LOCATION OF THE "GRANVILLE 108" THROUGH "GRANVILLE 153"

LODE CLAIMS

SITUATED IN SECTIONS 15, 16, 17, 20, 21, 22, 28, & 29.
T3S-R29E G&SRM, GREENLEE COUNTY, AZ

ALL CLAIMS ARE 1450' IN LENGTH & 600' IN WIDTH

EXCEPT:

"GRANVILLE 131" THROUGH "GRANVILLE 138" = 1250' X 600'
"GRANVILLE 139" THROUGH "GRANVILLE 146" = 1200' X 600'

"GRANVILLE 147" = 1200' X 450'

"GRANVILLE 148" = 1200' X 350'

"GRANVILLE 149" - "GRANVILLE 150" = 1450' X 350'

"GRANVILLE 151" - "GRANVILLE 152" = 1250' X 350'

"GRANVILLE 153" = 1450' X 300'

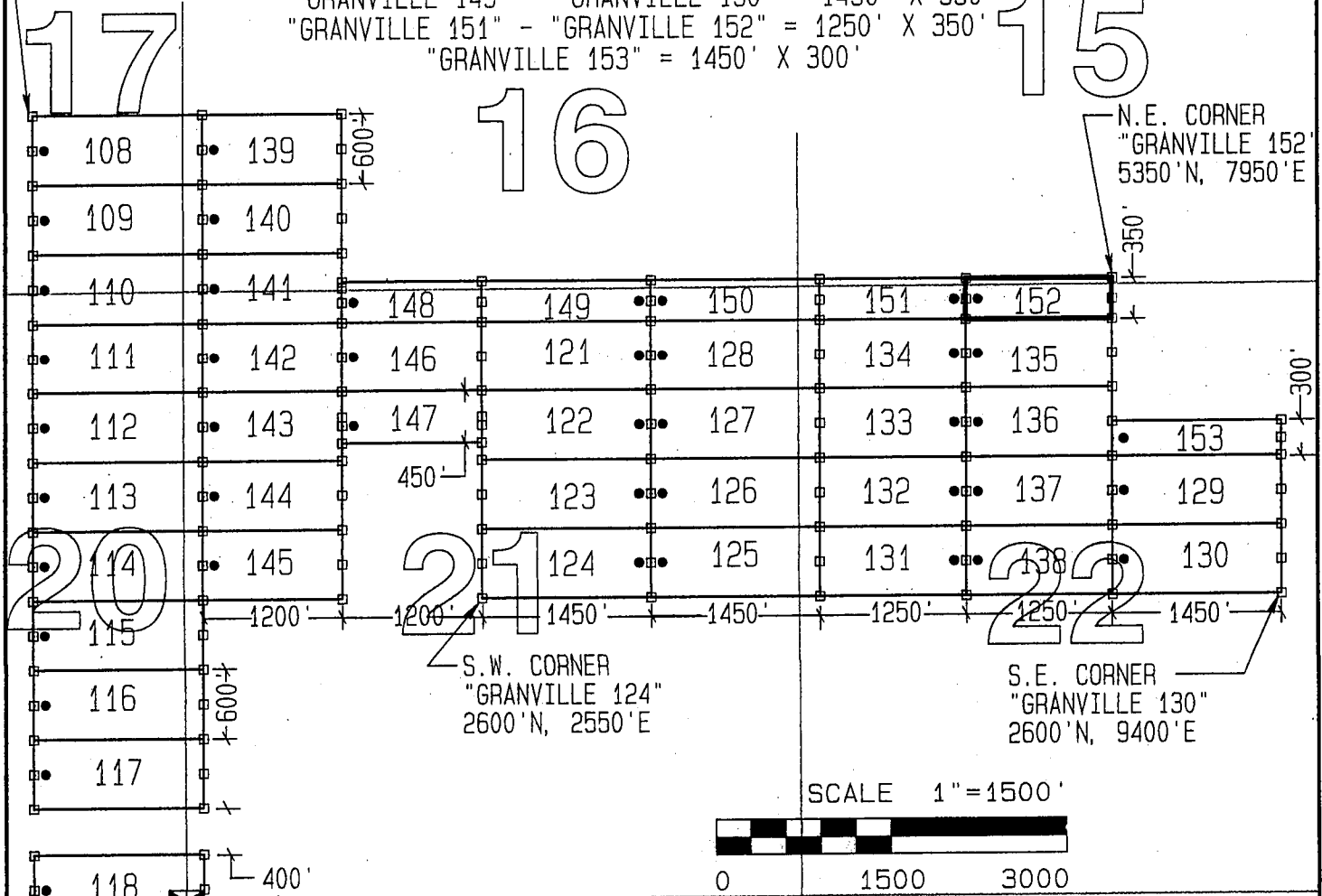


N.W. CORNER
"GRANVILLE 108"
6800'N, 1300'W

N.E. CORNER
"GRANVILLE 152"
5350'N, 7950'E

16

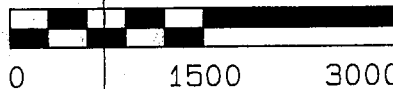
15



S.W. CORNER
"GRANVILLE 124"
2600'N, 2550'E

S.E. CORNER
"GRANVILLE 130"
2600'N, 9400'E

SCALE 1"=1500'



CLAIM ACREAGE = 10.04 AC.

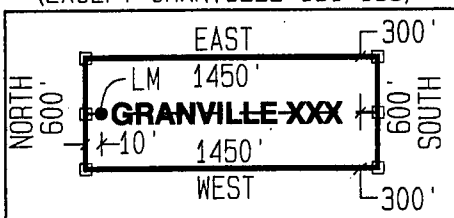
- INDICATES END CENTER OR CORNER OF LODGE CLAIM. SET 2"x2"x5' WOODEN POST (TYPICAL).
- INDICATES LOCATION MONUMENT. SET 2"x2"x5' WOODEN POST 10' FROM AN END CENTER WITH PLASTIC BOTTLE CONTAINING THE LOCATION NOTICE (TYPICAL).

SE COR SECTION 20
CALCULATED FROM WC'S
0'N, 0'W

TYPICAL CLAIM DETAIL

(NOT TO SCALE)

(EXCEPT GRANVILLE 131-153)



S.E. CORNER
"GRANVILLE 120"
1600'S, 150'E

LOCATORS:
FREEPORT MCMORAN MORENCI INC
4521 US HIGHWAY 191
MORENCI AZ 85540

29

DEPARTMENT OF INTERIOR
BUREAU OF LAND MANAGEMENT

Input Parameters for Geographic Report with Land

System Id = CR

Admin State = AZ

Geo State =

Casetype Begins With

Case Disp Txt = AUTHORIZED, CANCELLED, EXPIRED, PENDING, REJECTED, VOID, WITHDRAWN

Mer Twp Rng =

Section =

Mtrs = 14 0030S 0290E 021, 14 0030S 0290E 022, 14 0030S 0290E 999

Commodity =

Commodity Txt =

Pending Org =

Pend Org Decode =

Total Rows Returned: 2

RUN TIME: 10:55 AM

UNITED STATES DEPARTMENT OF INTERIOR
BUREAU OF LAND MANAGEMENT
GEOGRAPHIC REPORT WITH LAND
Sorted by Serial Number

RUN DATE: 01/04/2018
Page 1 of 1

Serial Number: AZA 028789FD
Total Case Acres: 3,604.790

<u>Casetype</u>	<u>Case Disp</u>	14	0030S	0290E	<u>Sect</u>	<u>Sur Typ</u>	<u>Sur Num</u>	<u>Suff</u>	<u>Subdivision</u>	<u>Act Pend</u>
220100	AUTHORIZED				021	ALIQ			SESW,SE;	
					022	ALIQ			N2NE,SENE,S2;	

Phoenix 057644.

The United States of America,

To all to whom these presents shall come, Greeting:

WHEREAS, a Certificate of the Register of the Land Office at **Phoenix, Arizona,** has been deposited in the General Land Office, whereby it appears that, pursuant to the Act of Congress of May 20, 1862, "To Secure Homesteads to Actual Settlers on the Public Domain," and the acts supplemental thereto, the claim of **Joseph S. Chesser** has been established and duly consummated, in conformity to law, for the **west half of the northwest quarter, the northeast quarter of the northwest quarter and the northeast quarter of Section twenty-one and the northwest quarter and the southwest quarter of the northeast quarter of Section twenty-two in Township three south of Range twenty-nine east of the Gila and Salt River Meridian, Arizona, containing four hundred eighty acres,**

according to the Official Plat of the Survey of the said Land, returned to the GENERAL LAND OFFICE by the Surveyor-General:

NOW KNOW YE, That there is, therefore, granted by the UNITED STATES unto the said claimant **the tract of Land above described;** TO HAVE AND TO HOLD the said tract of Land, with the appurtenances thereof, unto the said claimant **and to the heirs and assigns of the said claimant forever;** subject to any vested and accrued water rights for mining, agricultural, manufacturing, or other purposes, and rights to ditches and reservoirs used in connection with such water rights, as may be recognized and acknowledged by the local customs, laws, and decisions of courts; and there is reserved from the lands hereby granted, a right of way thereon for ditches or canals constructed by the authority of the United States. Excepting and reserving, however, to the United States all the coal and other minerals in the lands so entered and patented, together with the right to prospect for, mine, and remove the same pursuant to the provisions and limitations of the Act of December 29, 1916 (39 Stat., 862).

IN TESTIMONY WHEREOF, I, **Calvin Coolidge,**

President of the United States of America, have caused these letters to be made Patent, and the seal of the General Land Office to be hereunto affixed.

GIVEN under my hand, at the City of Washington, the **TWELFTH**

(SEAL)

day of **JUNE** In the year of our Lord one thousand
 nine hundred and **TWENTY-SIX** and of the Independence of the
 United States the one hundred and **FIFTIETH**

By the President:

Calvin Coolidge
Viola B. Pugh

By

, Secretary.

